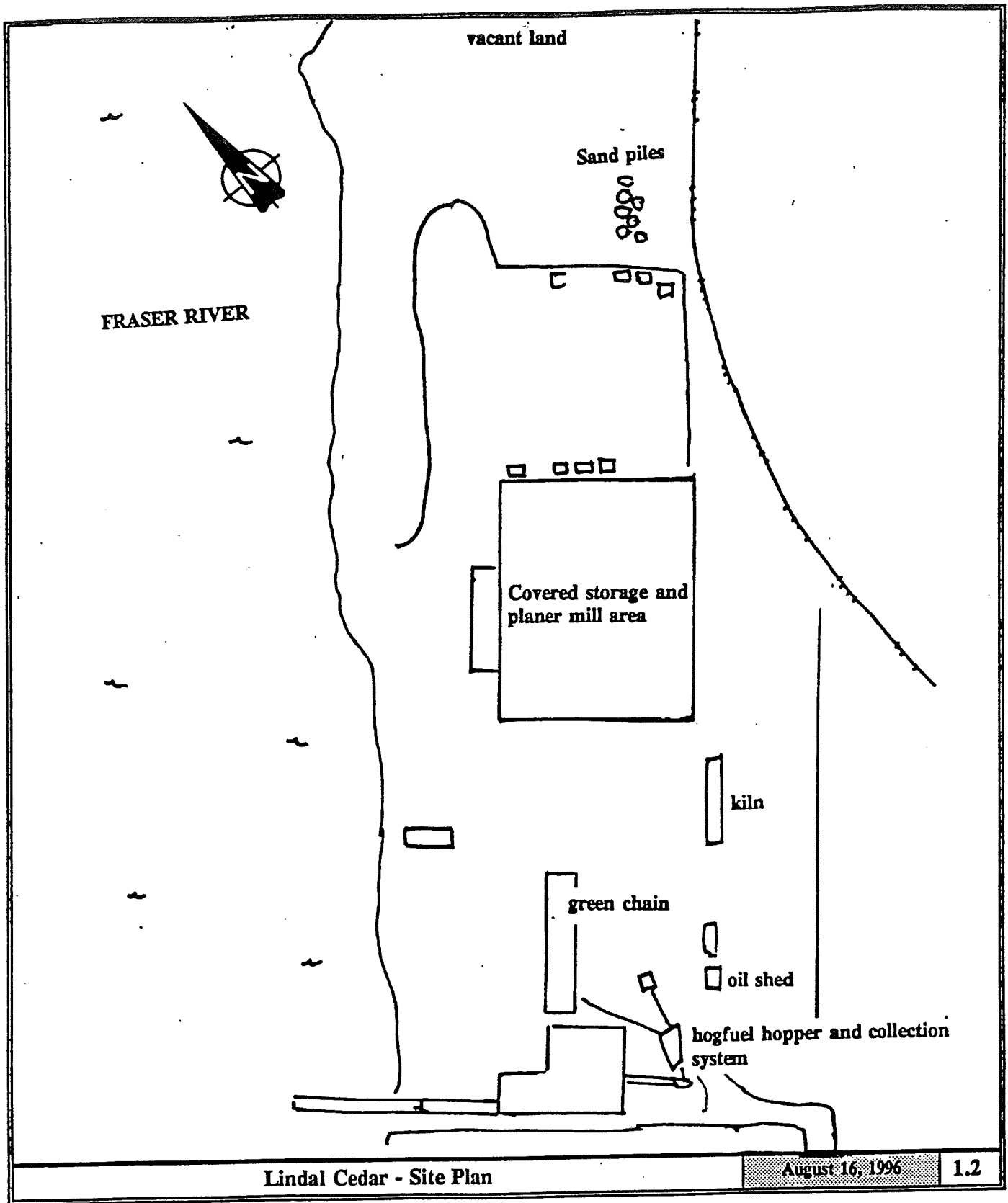


Brownsville - Location Map

August 16, 1996

1.1



Lindal Cedar - Site Plan

August 16, 1996

1.2

2.0 FINDINGS, OBSERVATIONS & RECOMMENDATIONS

This audit was limited to the identification of significant environmental liabilities that could be transferred to the Crown upon acceptance of title for the specified parcels. Therefore, some items normally examined in an operational, or Phase 1 audit were excluded from consideration. Items that fell into this area were PCB electrical devices, equipment with more than 100 litres of petroleum products, asbestos containing materials, radioactive materials, pesticides and tenant environmental policies.

2.1 Soil

Soil contamination is occasionally encountered at commercial or industrial sites and can originate from present, as well as past business practices. Many contaminants are persistent and can migrate through soil and onto groundwater aquifers that supply base flows for fish bearing water. Although contamination can only be verified by using standard testing and analytical methods, an auditor can often detect a potential problem by observation during the site inspection.

► Findings

Sand piles - Piles of sand fill, with some metal debris were found in the central section of parcel C, just north of the beginning of the old Brownsville Spur. The source of these piles could not be determined, but may have resulted from excavations during the decommissioning of the wood mill originally located here, or opportunistic disposal by local contractors. *No environmentally hazardous debris was found in the surface of these piles.*

Oil stained soil near Brownsville Spur - South west of the sand piles was a small patch of open ground with some dark oil stains (an oily odour). A small machine may have been serviced here, or some waste oil discarded after servicing in other locations. It is likely that the soil for a short distance below this spot may be contaminated with hydrocarbon residues. Because this is a relatively small, localized spot several hundred metres from the river there is no immediate threat to environmental resources or human health. Bioremediation (possibly accelerated by the addition of high nitrogen liquid fertilizer) should remove most of the residue over the next few years. *If company staff is responsible, they should be advised to discontinue waste oil disposal in this area. Such oil and lubricant should be collected in a proper container and recycled.*

Oil shed soil - Oil staining was noted along the south side of the oil shed below the drums stored along the outside wall. In addition stained soil was evident below the elevated floor (*see the following section for further discussion on this matter*).

2.2 Hazardous Materials & Wastes

Hazardous materials, or "controlled products," can represent some level of risk, especially if the volumes are large (i.e., more than 20 kilograms or 20 litres), the material is especially hazardous, or handling is not up to accepted standards. Hazardous wastes are surplus materials or debris that, due to their nature, threatens human health or the environment, and therefore require special handling and disposal techniques to eliminate or reduce this threat. It is often difficult to ascertain the precise chemical make up of hazardous waste. Consequently, analytical work may be needed before a disposal option can be selected.

- ▶ **Finding** - The company stores oil and diesel fuel in a wood building located in the southeast section of parcel A. The floor of the building is constructed of wood timbers. Supplier drums of fuel and lubricant were also stored along the south exterior wall of this building. Inside are five steel 205 litre drums arranged horizontally on wooden cradles. There is a galvanized steel drip tray below the dispensing spigots. These drums contain lubricants and fuel for yard machinery, green chain and planer mill. The floor timbers were found to be very oily, suggesting that minor spills occur during product transfers or drum replacement (the building has been in use for at least 8 years and the discolouration likely reflects long term accumulations). It is evident that some oil and fuel residues are present in the soils below, and alongside this building. However, movement of such residues onto neighboring properties, or into any underlying groundwater aquifer, is not likely to be significant as the building prevents direct entry of precipitation, and the site is level in this area, limiting storm water flow below the building (which backs onto the river side of the old dyke).

Recommendation - It would prudent to replace the old oil storage building with a modern one, designed for such storage, and remediate the underlying soils. If this is not done, the contamination problem will likely continue and the level of soil contamination will remain, or possibly become more serious.

2.3 Storage Tanks

Steel or fibreglass tanks are often used to store hazardous liquids such as petroleum products or waste oil. The term "tank" in the context of an audit includes pipes, lines, fixtures and other related equipment. Tanks may be designated as "underground" (UST) or "aboveground" (AST). Tank storage constitutes an environmental risk because of the potential for uncontrolled or undetected release of hazardous liquids into soil, surface water or groundwater.

▶ Findings

Belowground storage tanks

The local water table is often at, or near the surface. As a consequence the installation of underground tanks is not practical, and there is not evidence that such installations have been attempted on the subject


Aboveground storage tanks

No active aboveground storage tanks were found on the subject land parcels. Lindal has always used natural gas to provide heat for the kiln. The Mill Superintendent informed the auditor that Lindal has not installed fuel oil tanks for the kiln, and that he has no knowledge that such tanks were used by the Brownsville mill when that company operated the kiln. Aerial photography indicates that the kiln has been here since at least 1970 (at one time part of the Brownsville Mill operation). Prior to natural gas the kiln relied on a steam generator (a wood fired boiler). As far as could be determined fuel oil fired heating has never been used to operate the kiln. No record of aboveground tanks use was found during the course of this audit.




View of Lindal Cedar and a portion of parcels 7&8 from the Skytrain bridge looking south.


INSPECTION PHOTOGRAPHS



View of planer mill inside shed




Oil shed and dyke looking northeast at entry road




Hogfuel hopper and supply conveyer in southwest sector of parcel A




Oil drums stored along south wall of oil shed.




Oil staining of soil near entry door to oil shed



Inside of oil shed showing bulk dispensing drums and drip tray.




Outdoor wood storage - southeast corner of shed




Pile of fire damaged wood demolition debris north of sand piles in Parcel C.



Patch of oily soil between sand piles and paved Lindal storage yard in parcel C.



Piles of sandy fill located in the south central sector of parcel C.



Small piece of asphalt found on top of one of the sand piles.



Aerial view of property, Lindal operation and vacant parcels in central area.

SECTION 2 - PORT MANN SITE AUDIT REPORT

1.0 PAST STUDIES

The location of the subject parcels of federal property is illustrated in figure 2.1. Details of the environmental information on this site is summarized in this section of the report.

1.1 1991 B.C. Research CN Port Mann Site Assessment Report

On behalf of the Fraser River Harbour Commission the consultant conducted a drilling and testing program involving a total of 29 holes. Their conclusions (level C means "industrial/commercial") are summarized in the following table:

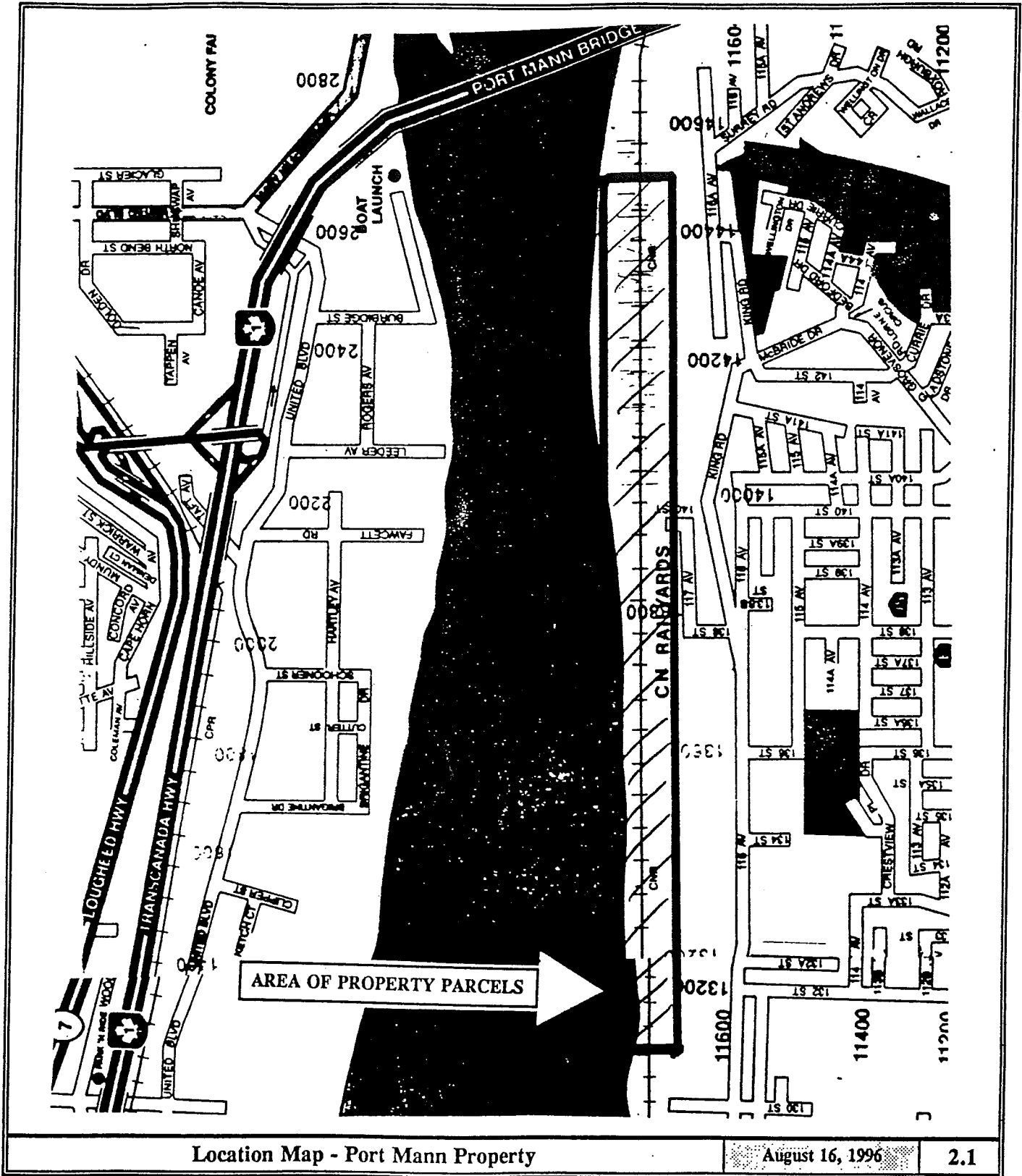
Parcel	Comments
1	above level C oil and grease
2	all parameter values below C
3	above C oil & grease, and metals
4	above C copper and oil & grease
5	above C silver
6	all parameter values below C

The consultant points out that some soil contamination is to be expected given the past use of portions of the property for rail lines and, in respect to parcel 6, a sawmill (although presently this is limited to log storage). Parcel 1 is leased from CN by International Forest Products which has used a variety of antisapstain chemicals over the years. Although the lease is now paved, the consultant expressed the concern that some of these chemicals may have migrated from treated wood into underlying soil before the pavement was installed.

1.2 1992 Property Transfer Assessment Checklist

The subject property was screened by Realty Division of PWGSC in 1992 (Project No. 762429). Results of this screening are quoted in this section.

"Six parcels of land in the Fraser River Harbour being portions of the bed and foreshore of the Fraser River fronting portions of Parcel "A" of Fractional Section, 1, 2, 3, Block 5, North, Range 2 West, NWD having a total area of 2.1206 ha. Specific details as noted during the 1992 inspection were as follows:



Parcel 1 - consisting of 0.2830 ha. which is paved and used by International Forest Products for the outside storage of lumber prior to shipment.

Parcel 2 - consisting of 0.962 ha. which contains fill and small amounts of gyproc but there is no observable activity.

Parcel 3 - consisting of 0.3153 ha. contains fill, various debris and is used as a roadway.

Parcel 4 - consisting of 0.0463 ha. is occupied by a marina and there is domestic and boat related debris on site.

Parcel 5 - consisting of 0.9867 ha. includes a treed area, the crossing of the TransMountain Pipeline, roadways, rail spurs to the Fletcher Challenge chip loader and part of the area near the chip loader. Various debris related to either the chip loading operation or the railway were found on this parcel.

Parcel 6 - consisting of 0.3931 ha. contains general fill and forms a roadway between the chip loader to the intake for the former B.C. Hydro Port Mann thermal generating station. There is minimal debris on this parcel.

2.0 PRESENT DAY AND PROJECTED USE OF THE PROPERTY

The majority of the developed property is being used on a daily basis by CN for rolling stock, and the temporary parking and shuttling of rail cars. It appears that only a small portion of the lower section of the CN yard actually occupies the subject parcels. Rolling stock is cleaned on lines which cross the subject parcels, nor are waste materials from rail cars deposited on these parcels. Dust control on the private CN access road and rail line does not involve the use of oil, or other liquids that could result in soil contamination.

International Forest Products leases parcel 1 from CN. The company presently uses NP1 antisapstain for wood destined for Japan. Some of these products may be stored on the paved lease from time to time. However, the company is monitoring stormwater runoff in accordance with the BC *Antisapstain Chemical Regulation* and has found the NP1 values to be consistently below the allowed limits.

The remaining sections of the parcels are either undeveloped riparian land or devoted to environmentally benign uses such as small moorages, and marinas, and chip loading facility (for the former BC Hydro thermal generating plant located just west of the property).

2.1 Environmental Issues


There is a potential for significant, but localized, soil contamination in some of the parcels. Parcels 1, 3 and 4 may have zones in which soil oil and grease, and possibly some metals, are at levels where remediation may

be needed if further development takes place. In addition, some PCP residuals may be present in the soils below the paved wood storage compound in parcel 1. The levels of contamination in Parcels 1, 2 and 6 do not appear to be significant from the perspective of commercial/industrial use.


Environmental issues identified thus far do not impede the continued use of these parcels for present commercial purposes. Operations presently carried out on these parcels are not likely to have significant adverse effects on environmental resources in the surrounding area.



Log storage in parcel 1.




View to the east looking along parcel 2.



View to the east showing CN rail line located in parcel 3



Chip loading facility in parcel 5.



Fletcher Challenge storage garage in parcel 5, near chip loading ram.



Contained waste oil AST on east side of Fletcher storage garage, parcel 5.

FORMER LINDAL SAWMILL

(Company #539019BC Ltd.- Small Wood)

SEMI ANNUAL

ENVIRONMENTAL REVIEW

FIRST HALF OF 1999

Date: June 1999

**Prepared for: Ms. Shelley O'Callaghan
Bull, Housser and Tupper**

3000 Royal Centre

P.O. Box 11130

Vancouver, B.C.

V6E 3R3

Prepared by: Mr. Tony DiNino, M.Eng., P.Eng.

Senior Review: Mr. Thomas W. Finnbogason, B.Sc.

ENVIROCHEM SERVICES INC.

310 East Esplanade

North Vancouver, B.C.

V7L 1A4

(604) 986-0233

TABLE OF CONTENTS

1.0	SCOPE.....	1
2.0	ENVIRONMENTAL REVIEW OVERALL ASSESSMENT	1
3.0	FIELD OBSERVATIONS AND ACTION ITEM REVIEW	1
4.0	ENVIRONMENTAL NUMERICAL RANKING SYSTEM	3
5.0	FOLLOW-UP BY MILL AND TIMBER PRODUCTS LTD.....	4
	ENVIRONMENTAL REPORT CARD	5

ATTACHMENT

Attachment 1 1999 First Action Item Report

FORMER LINDAL SAWMILL

(Company #539019BC Ltd.- Small Wood)

Semi Annual Environmental Review - First Half of 1999

1.0 SCOPE

This Semi-Annual Environmental Review, for the first half of 1999, provides an environmental assessment of the Former Lindal Sawmill (Company #539019BC Ltd - Small Wood) which is currently not operating. This detailed inspection was conducted by Mr. Tony Di Nino, P.Eng. on June 22, 1999.

Environmental risks and management practices were evaluated with respect to compliance with current regulations, and standard industrial practices.

The review focusses on the current non-operational condition of the mill, however, where observed, potential future issues have also been included which may arise upon mill start-up.

2.0 ENVIRONMENTAL REVIEW OVERALL ASSESSMENT

The 1999 First Half score for the Former Lindal Sawmill was **3.3**. The scores for the protocol areas inspected are shown in the **Environmental Report Card** on page 5.

Protocol areas without a score assigned will be ranked when the mill is operating. A description of Envirochem's numerical ranking system is provided in **Section 4.0**.

The operational and management practices, with respect to environmental issues, were not assessed and will be evaluated when the mill is operational.

3.0 FIELD OBSERVATIONS AND ACTION ITEM REVIEW

There were **three** high priority (score of 1 to 2.5) issues and **three** moderate priority (score of 3 to 3.5) issues identified during this review. These action items are listed below along with their corresponding action item number - (YY[year] · S[section] · S[sub-section] · # [assigned number]).

The high priority issues include:

- **99.3.1.1** Ensure all PCB capacitors are registered and appropriately stored or disposed according to the B.C. Special Waste Regulation and the Federal PCB Waste Material Storage Regulation.

- **99.3.4.1** Investigate if Mill and Timber may become liable for any potential contamination related to the past practices at the site. Also consider having a Stage 1 and/or Stage 2 site investigation undertaken, if one has not already been conducted.

- **99.3.4.2** Assess the extent of hydrocarbon contamination associated with obvious staining on site and appropriately remediate and dispose of hydrocarbon contaminated soils.

This action item applies to liable parties and should be completed prior to mill startup to ensure Mill and Timber does not become liable for any contamination unrelated to their operation of the mill.

The moderate priority issues include:

- **99.1.1.1** Investigate if Mill and Timber may become liable for any potential contamination related to the current and past use of the diesel tank.

The tank is currently situated on the Former Lindal Sawmill

property, but is being used by the adjacent business Lindal Cedar Homes. Requesting that Lindal Cedar Homes move the tank to their area of operation (off the Former Lindal Sawmill property) may mitigate present and future liability related to potential fuel spills. Regardless of where the fuelling practices occur, consideration should be given to improve fuel management (see Action Item 99.1.1.2).

- **99.1.1.2** Consider upgrading the diesel tank to a double-walled vacuum monitored tank equipped with a top mounted pump, hose retriever, and drip catcher. The dispensing/delivery area should also contain a concrete fuel pad and oil/water separator to treat stormwater from the fuel pad. Alternatively, a Mini-Tanker service could be used to remove the liability of having a fuel tank on site.

- **99.1.2.1** Ensure all drums at the site are stored with adequate containment and/or consider returning full drums of oil to the supplier (Fuchs)

All action items and their corresponding review details, are provided in the 1999 First Half Action Item Report in **Attachment I**.

4.0 ENVIRONMENTAL NUMERICAL RANKING SYSTEM

The Envirochem numerical system is used to assign a priority ranking to each section and activity reviewed. The numbers range from 1 to 5 with 1 indicating the highest risk of environmental impact and 5 indicating little risk of impact. The score for each activity is based on the action item of highest risk as there is often more than one action item tied to each activity. Action items and scores are reported according to the following table which provides detailed descriptions of each of the five priority rankings.

RANK	DEFINITION	CHARACTERISTICS
1	<ul style="list-style-type: none"> • <u>Non-Compliance</u> • <u>Highest risk</u> 	<ul style="list-style-type: none"> • <u>Ongoing or recent chemical, petroleum, oil, or lubricant (POL) release with potential for significant impact</u> • <u>Current non-compliance and/or high likelihood of regulatory enforcement actions</u> • <u>Urgent and immediate remedial action is required</u> • <u>Demonstrated lack of diligence</u>
2	<ul style="list-style-type: none"> • <u>Non-Compliance</u> • <u>High risk</u> 	<ul style="list-style-type: none"> • <u>Potential risk of release of chemicals or POL that could result in significant impact</u> • <u>Inadequate containment with a potential for release of significant volume</u> • <u>Non-compliance with possible regulatory action or significant impacts</u> • <u>Remedial action is required</u> • <u>No proper handling or operating procedures</u>

		<ul style="list-style-type: none"> • <u>Significant inadequacy in emergency preparedness</u>
3	<ul style="list-style-type: none"> • <i>Possible Non-Compliance</i> • <i>Moderate risk</i> 	<ul style="list-style-type: none"> • <i>Release of chemical to the environment is possible under certain circumstances</i> • <i>Containment is in place but improvement or repair is necessary</i> • <i>Non-compliance but unlikely to result in regulatory action</i> • <i>Existence of air/liquid/solid waste discharges to the environment that require permitting or regulatory clarification</i> • <i>Improvements to handling, operational, or emergency procedures are necessary</i>
4	<ul style="list-style-type: none"> • Low Risk 	<ul style="list-style-type: none"> • Containment is adequate • Improvement to operational procedures is necessary to prevent chemical loss • Remedial action includes staff training
5	<ul style="list-style-type: none"> • Lowest Risk 	<ul style="list-style-type: none"> • No deficiency or concern is observed, at this time • This score may be used in cases of minor deficiencies in signs and labelling • Indicates good management practices

Although the use of a numerical scoring system does provide several important advantages, it is subjective and scores may change depending on the auditor's experience, the current state of industrial practice, and the regulatory framework. Consequently, changes in any one of these factors (e.g., a change in regulations) could result in a change of score even though the activity or operational practice has not changed.

5.0 FOLLOW-UP BY MILL AND TIMBER PRODUCTS LTD.

To ensure action items are completed, Mill and Timber should review the Action Items provided in **Attachment 1** and assign responsibilities and completion dates for the incomplete Action Items. The responsibility of many of the action items may reside with the property owner or past user(s) of the site.

ENVIRONMENTAL REPORT CARD

for

PROTOCOL AREAS REVIEWED IN FIRST HALF OF 1999

FORMER LINDAL SAWMILL

(Company #539019BC Ltd.- Small Wood)

		1999 (First Half)
Section 1 - Bulk Oil and Fuel Management		
<i>1.1</i>	<i>Vehicle Fuelling Station</i>	<i>3.0</i>
<i>1.2</i>	<i>Drum Storage Areas</i>	<i>3.0</i>
Section 2 - Process Lubricants		
2.1	Sawmill Hydraulic Units	-
Section 3 - Regulatory Aspects		
<i>3.1</i>	<i>PCB Equipment</i>	<i>1.0</i>
3.2	Air Emissions	-
3.3	Other Regulated Substances (asbestos)	5.0
3.4	<u>Site Contamination from Previous Activities</u>	<u>2.0</u>
3.5	Spill Contingency Planning	-

Section 4 - General Housekeeping		
4.1	Inside Buildings	5.0
4.2	Yard Cleanup	4.0
AVERAGE SCORE		3.3

SUMMARY OF RANKINGS:

1 - Most Urgent

2 - High Risk

3 - *Moderate Risk*

4 - Low Risk

5 - Lowest Risk

ATTACHMENT 1

1999 First Half Action Item Report

Lindal Sawmill

1999 First Half Action Item Report

21-Jun-99

<u>Review Detail</u>	<u>Action Item #</u>	<u>Audit Reference</u>	<u>Action Item</u>	<u>Priority</u>	<u>Responsibility</u>	<u>Date Required</u>	<u>Status</u>	<u>Complete</u>
BULK OIL AND FUEL MANAGEMENT								
The former boomboat single walled AST has been moved from the shore to an area beside the oil drum shed located on the west side of the property. The tank now services a diesel transport truck used by the adjacent business Lindal Cedar Homes.	99.1.1.1	Diesel Fuel Tank	Investigate if Mill and Timber is liable for any potential contamination related to the current and past use of the diesel tank	3.00				No
The tank is equipped with a containment tray and fuel is dispensed through a gravity feed system. Deficiencies related to the tank include: 1) the use of a gravity feed fuel dispensing system which is discouraged by BC MELP and is no longer an industry standard; 2) the containment tray would likely not capture a spill of fuel if the tank was punctured; 3) no vehicle impact protection; 4) no fuel/delivery pad; 5) no spill equipment was present; 6) no posted spill, fire, fuel dispensing and delivery procedures; 7) there are signs of corrosion on the outer shell of the tank.	99.1.1.2	Diesel Fuel Tank	Consider upgrading the tank to a double-walled vacuum monitored tank equipped with a top mounted pump, hose retriever, and drip catcher. The dispensing/delivery area should also contain a concrete fuel pad and an oil/water separator to treat stormwater from the pad. Alternatively, a mini-tanker service could be used to remove the liability of having a fuel tank on site.	3.00				No
	99.1.1.3	Diesel Fuel Tank	Provide vehicle impact protection at the diesel tank	3.00				No

Lindal Sawmill

1999 First Half Action Item Report

21-Jun-99

<u>Review Detail</u>	<u>Action Item #</u>	<u>Audit Reference</u>	<u>Action Item</u>	<u>Priority</u>	<u>Responsibility</u>	<u>Date Required</u>	<u>Status</u>	<u>Complete</u>
	99.1.1.4	Diesel Fuel Tank	Develop and post spill and fire response procedures	3.00				No
	99.1.1.5	Diesel Fuel Tank	Develop and post fuel dispensing procedures	3.00				No
	99.1.1.6	Diesel Fuel Tank	Develop and post delivery procedures	3.00				No
The containment tray of the tank was half full of oily water	99.1.1.7	Diesel Fuel Tank	Appropriately dispose of the oily water from the diesel tank containment tray	3.00				No
The oil drum shed is located on the west side of the property adjacent to the diesel fuel tank. Personnel at Lindal Cedar Homes indicated that the shed is not being used. 9 drums of oil were stored horizontally on a steel cradle inside the shed. Each drum was equipped with a manual valve and drips were collected by a common drip tray. Deficiencies identified at the oil shed include: 1) no containment provided by the shed for the drums; 2) full drums of oil were stored outside the shed with no containment; 3) the shed was unlocked.	99.1.2.1	Drum Storage Areas	Provide adequate containment for the drums at the oil storage shed	3.00				No
	99.1.2.2	Drum Storage Areas	Lock the shed when not in use	3.00				No

Lindal Sawmill

1999 First Half Action Item Report

21-Jun-99

<u>Review Detail</u>	<u>Action Item #</u>	<u>Audit Reference</u>	<u>Action Item</u>	<u>Priority</u>	<u>Responsibility</u>	<u>Date Required</u>	<u>Status</u>	<u>Complete</u>
There was visible oil staining on the ground in front of the oil shed.		Drum Storage Areas	See action item 99.3.4.2	3.00				No
There were full drums of oil stored without containment in various areas inside and outside the mill. This included: 1) drums of Chain Oil stored outside the oil shed; 2) two drums labelled "Centraulic AF46 - For Boomboat Only" stored on their side near the shore; 3) a drum of Renolin AF46 equipped with a handpump and stored on the west side of the green chain; 4) a drum of AF46 stored on the log deck; 5) two drums of AF46 stored on the first floor of the mill.	99.1.2.3	Drum Storage Areas	Ensure all drums are stored with adequate containment and/or consider returning full drums of oil to the supplier (Fuchs).	3.00			On-going	No

PROCESS LUBRICANTS

None of the hydraulic units at the mill were equipped with spill trays. All hydraulic units, especially those located near the Fraser River, should be equipped with spill trays before plant startup.	99.2.1.1	Hydraulic Units	Install spill trays on all hydraulic units before mill startup.	-				No
	99.2.1.2	Hydraulic Units	Consider using a low toxicity oil for those hydraulic units located near the Fraser River.	-				No

Lindal Sawmill

1999 First Half Action Item Report

21-Jun-99

<u>Review Detail</u>	<u>Action Item #</u>	<u>Audit Reference</u>	<u>Action Item</u>	<u>Priority</u>	<u>Responsibility</u>	<u>Date Required</u>	<u>Status</u>	<u>Complete</u>
REGULATORY ASPECTS								
Four capacitors were identified on the first floor of the mill. One was labelled "WEMCOL 1 Non PCB Flammable Fluid" and the other three were labelled "Inerteen" which is PCB dielectric.	99.3.1.1	PCB Equipment	Ensure all PCB capacitors are registered and appropriately stored or disposed according to the B.C. Special Waste Regulation and Federal Storage of PCB Material Regulation.	1.00				No
The transformer could not be investigated for PCBs as access to the unit was restricted.	99.3.1.2	PCB Equipment	Investigate if transformer contains PCBs	3.00				No
According to Ernie Wah, there is no GVRD air permit associated with the site. The site will likely require an air permit once it is operational.	99.3.2.1	Air Emissions	Investigate the requirement for a GVRD air permit before start up of the mill.	-				No
Although an asbestos survey was not specifically conducted, there appeared to be no abestos materials on-site.	99.3.3.1	Other Regulated Substances		5.00				No

Lindal Sawmill

1999 First Half Action Item Report

21-Jun-99

<u>Review Detail</u>	<u>Action Item #</u>	<u>Audit Reference</u>	<u>Action Item</u>	<u>Priority</u>	<u>Responsibility</u>	<u>Date Required</u>	<u>Status</u>	<u>Complete</u>
According to Lindal Cedar Homes personnel, the Lindal Sawmill site was previously a shingle plant before the sawmill operation. There may be subsurface contamination issues related to past practices at the site which should be identified before the site is used by Mill and Timber. There were no stage 1 or stage 2 site investigation reports available for Envirochem to review.	99.3.4.1	Contamination from Previous Site Activities	Investigate if Mill and Timber may be liable for any potential contamination related to the past practices at the site. Also consider conducting a stage 1 and/or stage 2 site investigation, if one has not already been conducted.	2.00				No
The ground near the former boomboat fuel area and the oil shed shows signs of surface hydrocarbon staining.	99.3.4.2	Contamination from Previous Site Activities	Assess the extent of hydrocarbon contamination and remediate and dispose of contaminated soils.	2.00				No
An important aspect to reducing environmental risk is the implementation of a spill response plan and spill response training, both of which will be required once the mill is operational.	99.3.5.1	Spill Contingency Planning	When the mill is operational, develop a spill contingency plan and provide personnel with spill response training.	-				No
GENERAL HOUSEKEEPING								
Four drums of chopped metal strapping and other scrap metal were stored near the oil drum shed.	99.4.1.1	Yard Clean-up	Recycle strapping and scrap metal	4.00				No
Wood debris was present in the area of the log lift.	99.4.1.2	Yard Clean-up	Remove and appropriately dispose of wood debris	4.00				No



HEMMERA

**Phase I Environmental Site Assessment
Fraser River Port Authority
Brownsville Site, Surrey, BC**

Prepared for:
FRASER RIVER PORT AUTHORITY

Prepared by:
HEMMERA ENVIROCHEM INC.
Suite 250 –1380 Burrard Street
Vancouver, BC, V6Z 2H3

405-003.02
September 2006

EXECUTIVE SUMMARY

Hemmera was retained by the Fraser River Port Authority (FRPA) to complete a Phase I Environmental Site Assessment (ESA) for the Brownsville Site in Surrey, BC. This Phase I ESA program was conducted in support of a proposed property transfer from the Canadian National Railway (CNR) Company to the Government of Canada, to be administered by the FRPA.

The Brownsville Site (“the Site”) is a 1.43-hectare property owned by CNR that is currently zoned IL-1 (light impact industrial zone). The subject property is comprised of six (6) parcels (from southwest to northeast: Parcel A, B, C, Rem-C, 9 and 7) that are situated between the Fraser River and the CNR line southwest of the Patullo Bridge.

Parcel A is occupied by Smallwood Sawmills, which carries out wood chipping activities on Site. Parcels B, C and the southwest portion of Rem-C are occupied by Lindal Cedar Homes, which uses the site for wood storage (i.e., warehousing) and distribution activities. Parcels 7, 8 and the northeast portion of Rem-C are occupied by Lyndowana Lumber Ltd, a private log salvage operation.

The land use on-Site has been light industrial (wood manufacturing and processing) from at least 1932 to present day. Wood manufacturing and processing operations occupied the northeast side of the Site (Parcels 7 and 8) from the early 1930’s, and this area of the site has been predominately used for wood storage since the early 1960’s. Small house sized buildings were evident in the southwest part of the Site (Parcels A, B and C) from the early 1930’s to the early 1950’s (likely part of the fishing community). The house-sized buildings were removed by 1952 at which time the Parcels were overgrown with vegetation. By 1963, the vegetation was removed from Parcels A, B and C, and Brown Lee Mills was constructed in this area. Also by 1963, Parcels Rem-C, 7 and 8 were occupied by Brownsville Mills and were primarily used for wood storage. The Brown Lee Mill occupied Parcels A, B and C until the late 1970’s when the current Site buildings were built. The Brownsville Mill occupied Parcels Rem-C, 7 and 8 until the early 1980’s when multiple buildings were removed, vegetation began to grow, and the area was used for storage purposes. Smallwood Sawmills and Lindal Cedar Homes have occupied the Site from the early 1980’s to present day.

The land use surrounding the Site has been predominantly light industrial and commercial since at least 1952, with some residential areas prior to approximately 1980. Before 1952, the surrounding

and up gradient properties were woodland and/or farmland. From 1952 to present day, the surrounding industrial and commercial operations consisted of wood manufacturing and processing, with increasing numbers of automobile and truck service-type commercial operations after approximately 1980.

Based on records review, interviews and Site visit information; it was concluded there are four (4) on-Site APECs and three (3) off-Site APECs that could potentially impact soil and/or groundwater on-Site. The APECs and their COPCs are summarized in **Table ES1** and **Table ES2** below.

Table ES1: Summary On-Site APECs and COPCs

APEC No.	APEC Description	Media	COPCs	Investigation Rationale	Proposed Investigation Locations
1	Oil Storage Shed	Soil and Groundwater	Petroleum Hydrocarbons	<ul style="list-style-type: none"> • Extensive staining inside and outside of storage shed and unprotected drums stored outside shed, as observed by PWGSC in 1996, by FRPA in July 2000, and by Hemmera during 2006 Site visit. • No secondary containment for drums in use inside shed. • Smallwood Sawmill Ltd reportedly removed outside drums and oil-stained soil in September 2000, but extent of soil removal is unknown and many outside drums and staining are still present. 	MW06-1
2	Sawmill operations located on-Site (Parcels A, B, C, Rem-C, 7, and 8) from approximately 1932 to present	Soil and Groundwater	Petroleum Hydrocarbons, Metals, Chlorophenols	<ul style="list-style-type: none"> • Specific sawmill activities/locations are not known. 	MW06-1, MW06-2, MW06-3, MW06-4, MW06-5
3	Oil stains/odours observed beneath the green chain	Soil and Potentially Groundwater	Petroleum Hydrocarbons	<ul style="list-style-type: none"> • Petroleum hydrocarbon odours and potential staining were observed beneath the green chain during 2006 Site visit. • The ground surface beneath green chain is concrete of unknown condition. 	SS06-1
4	Historic fill materials of unknown origin, within top 2 to 3 m below ground surface (bgs) across the Site	Soil and Potentially Groundwater	Petroleum Hydrocarbons, Metals (particularly Zinc)	<ul style="list-style-type: none"> • The age and origin of the fill materials is unknown, though the materials were likely placed on the site prior to 1932. • Historic soil samples within the Site fill materials indicated levels of zinc above the CSR standards. • Site fill materials have never been sampled for petroleum hydrocarbons, the primary site COPC. 	MW06-1, MW06-2, MW06-3, MW06-4, MW06-5

Table ES2: Summary Off-Site APECs and COPCs

APEC No.	APEC Description	Media	COPCs	Investigation Rationale	Proposed Investigation Locations
5	Former pentachlorophenol (PCP) spraying tank reportedly located immediately southeast of Parcel 7 (near railroad tracks). PCP-treated wood was also stored adjacent to the Site for drying.	Soil and Groundwater	Petroleum Hydrocarbons, Chlorophenols	<ul style="list-style-type: none"> Identified during 1996 investigation by PWGSC, and discussed in 2000 FRPA report and 2002 Keystone report. Stacked wood reportedly placed on supports and hand-sprayed with PCP pumped from a tank. Surface below tank was apparently asphalt paved, but the extent and condition of the historic paving is unknown. Treated products were then reportedly stored south of the railroad tracks. 	MW06-4
6	Adjacent and up gradient historical industrial activities and Brownsville rail spur adjacent to Parcels A, B and C, Rem-C, 7 and 8.	Soil and Groundwater	Petroleum Hydrocarbons, Metals, Chlorophenols	<ul style="list-style-type: none"> Milling operations or related industries have been adjacent to the Site since at least 1932, and the rail spur has been present since 1891. A metal depot was operated adjacent (northwest of the Site) from 1970 to 1985. Historical light industrial operations, including auto body repair shops, shingle production, and concrete production were located within 300 m of the Site. 	MW06-1, MW06-2, MW06-3, MW06-4, MW06-5
7	RV Park Diesel Spill	Soil and Groundwater	Petroleum Hydrocarbons	<ul style="list-style-type: none"> BC Site registry search indicated a diesel spill occurred at 11940 Old Yale Road (RV Park) in 1999. The site is currently "ACTIVE UNDER ASSESSMENT" according to BC MOE. 	MW06-4, MW06-5

Based on the APECs identified during the Phase 1 ESA and outlined above, Hemmera has concluded that additional investigation through a Phase II ESA process is warranted to confirm or refute if soil and/or groundwater contamination is present at the identified APECs. Five (5) monitoring well locations and one (1) surface sample are proposed as part of a Phase 2 ESA program. These proposed investigation locations are illustrated on Figure 2 and described in **Tables ES1** and **ES2** (above) in relation to each APEC.

It is also recommended that prior to the proposed property transfer, FRPA should identify and quantify the on-Site waste materials (e.g. small pieces of abandoned machinery, tires, wood pallets, scrap wood, etc.) in order to assess future disposal costs. These waste materials would not likely result in Site contamination and do not represent an immediate environmental concern, but the assumption of a property with waste materials could represent a liability to FRPA, since the cost and responsibility associated with the appropriate off-site disposal of these materials would also be assumed.

TABLE OF CONTENTS

EXECUTIVE SUMMARY	<i>i</i>
1.0 INTRODUCTION	1
2.0 OBJECTIVES AND SCOPE OF WORK	2
3.0 PHASE I ENVIRONMENTAL SITE ASSESSMENT.....	3
3.1 SITE DESCRIPTION.....	3
3.2 RECORDS REVIEW	5
3.2.1 Groundwater Wells.....	5
3.2.2 Geology, Topography and Drainage	6
3.2.3 Hydrogeology	6
3.2.4 Precipitation Data	6
3.2.5 Land Titles	7
3.2.6 City Directory Search	7
3.2.7 Provincial Regulatory Requests	11
3.2.8 Insurers' Advisory Organization (IAO) Records;	12
3.2.9 UBC Special Collections	12
3.2.10 Aerial Photographs	12
3.2.11 BC Heritage Resource Investigation.....	15
3.2.12 BC Conservation Data Centre	15
3.2.13 Previous Environmental Reports.....	16
3.2.14 Federal Contaminated Sites Inventory (FCSI).....	18
3.2.15 Adjacent Areas.....	18
3.2.16 Municipal Regulatory Requests	21
3.2.17 City of Surrey Fire Department Records	21
3.2.18 Environment Canada Records.....	22
3.2.19 Site Lease Agreements/Permits.....	22
3.3 SITE VISIT.....	23
3.3.1 On-Site Features and Buildings.....	24
3.3.2 Off-Site Features and Buildings	26

3.3.3	Above Ground Storage Tanks (ASTs) and Underground Storage Tanks (USTs)	26
3.3.4	Chemicals and Fuel Handling and Storage	27
3.3.5	Historic Landfills, Dumpsites and General Waste Management Practices	29
3.3.6	Spill and Stain Areas	31
3.3.7	Lead and/or Lead-based Paint	31
3.3.8	Wastewater Discharges	32
3.3.9	Septic System	32
3.3.10	Air Emissions	32
3.3.11	Stressed Vegetation	32
3.3.12	Elevators, Hoists and Lifts	32
3.3.13	Sumps, Separators, Ponds, Pit's and Lagoons	33
3.3.14	Polychlorinated Biphenyls (PCBs)	33
3.3.15	Asbestos-Containing Material (ACM)	33
3.3.16	Ozone Depleting Substances (ODSs)	34
3.4	INTERVIEWS	34
3.5	CONCLUSIONS AND RECOMMENDATIONS	35
4.0	STATEMENT OF LIMITATIONS	38
5.0	QUALIFICATIONS OF ASSESSOR	39
6.0	REFERENCES	40

List of Tables

Table ES1:	Summary On-Site APECs and COPCs	ii
Table ES2:	Summary Off-Site APECs and COPCs.....	iii
Table 1:	Summary of Site Information	3
Table 2:	Precipitation Values for Surrey Kwantlen Park Station.....	7
Table 3:	Historical and Current Land Titles for the Brownsville Site	7
Table 4:	Dyke Road Directory Search	8
Table 5:	Old Yale Road Directory Search	8
Table 6:	Olsen Road Directory Search.....	9
Table 7:	Tannery Road Directory Search	9
Table 8:	Timberland Road Directory Search.....	10
Table 9:	Site Registry Search (0.5 km search radius).....	11
Table 10:	Aerial Photograph Summary	13
Table 11:	CDC Element Occurrences (EO).....	15
Table 12:	Historical and Current Information for the Adjacent Properties	19
Table 13:	Site Visit Photograph Summary	24
Table 14:	On-Site Features and Buildings	25
Table 15:	Off-Site Features and Buildings	26
Table 16:	On-Site AST	26
Table 17:	Off-Site AST	27
Table 18:	Summary On-Site APECs and COPCs	35
Table 19:	Summary Off-Site APECs and COPCs.....	36

List of Figures

Figure 1:	Site Location
Figure 2:	Site Plan Showing On-Site and Off-Site Features, APECs, and Proposed Investigation Locations
Figure 3:	Historical Site and Surrounding Land Use Plan and Site Registry Search Results

List of Appendices

- Appendix A: Groundwater Well Search Results
- Appendix B: Land Titles Search Results
- Appendix C: City Directory Search Results
- Appendix D: Site Registry Search Results
- Appendix E: IAO Records
- Appendix F: Land Use Plans
- Appendix G: Aerial Photographs
- Appendix H: Archaeological Search
- Appendix I: Conservation Data Centre Search Results
- Appendix J: Federal Contaminated Sites Inventory Search Results
- Appendix K: City of Surrey Records Search Results
- Appendix L: City of Surrey Fire Department Records Search Results
- Appendix M: Environment Canada Records Search Results
- Appendix N: Lease Agreements/Permits
- Appendix O: Site Visit Photographs
- Appendix P: Interview Documentation

1.0 INTRODUCTION

Hemmera was retained by the Fraser River Port Authority (FRPA) to complete a Phase I Environmental Site Assessment (ESA) for the Brownsville Site in Surrey, BC (**Figure 1**).

The Brownsville Site (“the Site”) is a 1.43-hectare property owned by the Canadian National Railway (CNR) Company that is currently zoned IL-1 (light impact industrial zone). The subject property is comprised of six (6) parcels (Parcel A, B, C, Rem-C, 7 and 8) (**Figure 2**) that are situated between the Fraser River and the CNR line southwest of the Patullo Bridge.

Parcel A is occupied by Smallwood Sawmills; Parcels B, C and the southwest portion of Rem-C are occupied by Lindal Cedar Homes; and Parcels 7, 8 and the northeast portion of Rem-C are occupied by Lyndowana Lumber Ltd. Industrial wood processing and wood manufacturing mills have operated on-Site from at least 1932 to present.

This Phase I ESA program was conducted in support of a proposed property transfer from CNR to the Government of Canada, to be administered by the FRPA.

2.0 OBJECTIVES AND SCOPE OF WORK

The objective of the Phase I Environmental Site Assessment (ESA) was to identify areas of potential environmental concern (APECs) and constituents of potential concern (COPCs) associated with the current and/or historical operations at the Site. In order to complete the Phase I ESA, the following work was undertaken:

- Searches were performed to obtain information of environmental significance from the municipality, the province and the federal government;
- Interviews were conducted with persons knowledgeable about current and historical activities on and in the vicinity of the Site; and
- A Site visit was conducted to assess the conditions on the Site.

The Phase I ESA was conducted in accordance with the guidelines as set forth in the *Canadian Standards Association (CSA) Standard Z768-01, Phase I Environmental Site Assessment (November 2001)*. The information and reporting also satisfies the requirements of a Preliminary Site Investigation as prescribed in the *BC Environmental Management Act* and *Contaminated Sites Regulation*.

In accordance with the FRPA's requested scope of work, this Phase I ESA does not include an assessment of the potential impacts from the Brownsville Site to the downgradient water lots owned by the Government of Canada and administered by the FRPA.

3.0 PHASE I ENVIRONMENTAL SITE ASSESSMENT

3.1 SITE DESCRIPTION

The Brownsville Site is a 1.43-hectare property owned by the Canadian National (CN) Railway Company. The property is comprised of six (6) parcels (Parcel A, B, C, Rem-C, 7 and 8) (Figure 2).

Parcel A is occupied by Smallwood Sawmills, which carries out wood chipping activities on Site. Parcels B, C and the southwest portion of Rem-C are occupied by Lindal Cedar Homes, which uses the site for wood storage (i.e., warehousing) and distribution activities. Parcels 7, 8 and the northeast portion of Rem-C are occupied by Lyndowana Lumber Ltd, a private log salvage operation.

The Site is currently zoned IL-1 (light impact industrial zone). Site information is summarized in Table 1.

Table 1: Summary of Site Information

Common Name of Property	Brownsville Site	
Civic Address	Along Dyke Road, between Tannery Road and Old Yale Road, Surrey, BC	
Legal Description <i>(Note: the Site is not a separate legal property)</i>	Parcel A	(PARCEL BOOK 12 FOLIO 75, No.4114F) DISTRICT LOT 6 GROUP 2 NEW WESTMINSTER
	Parcel B	(PARCEL BOOK 12 FOLIO 75, No.4113F) DISTRICT LOT 6 GROUP 2 NEW WESTMINSTER
	Parcel C	(PARCEL BOOK 12 FOLIO 93, No.4222F) DISTRICT LOT 6 GROUP 2 NEW WESTMINSTER
	Parcel Rem-C	(PARCEL BOOK 12 FOLIO 78, No.4128F) DISTRICT LOT 5 GROUP 2 NEW WESTMINSTER
	Parcel 7	LOT 7 DISTRICT LOT 4 GROUP 2 PLAN 2620
	Parcel 8	LOT 8 DISTRICT LOT 4 GROUP 2 PLAN 2620
Parcel Identifier Number (PID)	Parcel A	012-878-260
	Parcel B	012-878-278
	Parcel C	012-878-286
	Parcel Rem-C	012-878-308
	Parcel 7	000-732-770
	Parcel 8	000-732-664

Latitude and Longitude	49°/ 12' / 56" N, 122°/ 53'/ 43" W			
Area	Parcel A	0.2 hectares		
	Parcel B	0.2 hectares		
	Parcel C	0.2 hectares		
	Parcel Rem-C	0.6 hectares		
	Parcel 7	0.2 hectares		
	Parcel 8	0.03 hectares		
	Total	1.43 hectares		
Registered Land Owner	CN Railway Company			
Zoning	IL- 1 (Light impact industrial zone)			
% Site Coverage	Parcel A	15% structures	85% asphalt	0% vegetation/bare
	Parcel B	10% structures	90% asphalt	0% vegetation/bare
	Parcel C	80% structures	20% asphalt	0% vegetation/bare
	Parcel Rem-C	0% structures	25% gravel	75% vegetation/bare
	Parcel 7	0% structures	0% asphalt	100% vegetation/bare
	Parcel 8	0% structures	0% asphalt	100% vegetation/bare
	Total	15% structures	35% asphalt/gravel	50% vegetation/bare

There are currently six (6) buildings on-Site (**Figure 2**), as follows:

1. Sawmill;
2. Green Chain;
3. Oil Storage Shed;
4. Storage Bunker (for hog-fuel);
5. Former Kiln (current warehouse); and
6. Warehouse/Distribution Building

Four (4) of the buildings (sawmill, oil storage shed, former kiln, warehouse/distribution) are currently active. The green chain and storage bunker are no longer in use. The on-Site buildings are discussed in more detail in **Section 3.3.1** of this report.

3.2 RECORDS REVIEW

Records were reviewed for items of environmental significance including historical facility locations, industrial/commercial activities on the Site, and concerns associated with the current and historical use of adjacent properties. Information sources reviewed as part of the records search were:

1. BC Water Well Database;
2. Topographical and geological maps;
3. The Green Lane, Environment Canada's World Wide Web Site;
4. Land title records (including a historical title search);
5. Aerial photograph library;
6. City of Surrey Street Directories;
7. Provincial Regulatory Requests
8. Insurers' Advisory Organization (IAO) records;
9. UBC Special Collections;
10. BC Heritage Resource Inventory;
11. BC Conservation Data Centre;
12. Previous environmental reports;
13. City of Surrey;
14. City of Surrey Fire Department;
15. Environment Canada records; and
16. Federal Contaminated Sites Inventory (FCSI).

3.2.1 Groundwater Wells

A search of the BC groundwater well database did not identify any on-Site groundwater wells. The provincial database search indicated that two (2) off-Site groundwater wells are located within 2.5 km of the Site. One well is located approximately 1.5 km to the southeast and up gradient of the Site, and the second well is located 2.5 km to the northeast and cross gradient of the Site. The current use of the groundwater wells is domestic. The groundwater well data is attached as **Appendix A**.

3.2.2 Geology, Topography and Drainage

A Geological Survey of Canada map “1484A, *Surficial Geology, New Westminster*” described the surficial geology for the Site as: Post-glacial Salish sediments, bog, swamp and shallow lake deposits, consisting of lowland peat up to 14 m thick, in part overlying Fraser River Sediments (overbank sandy to silt loam, and overbank silty to silt clay loam up to 2 m thick, overlying deltaic and distributary channel fill, sandy to silt loam, 10 m to 40 m thick).

In the previous Klohn-Crippen environmental report (Klohn, 1995), Site stratigraphy was described as: “variable fill 2.0 to 3.0 m thick (consisting of 1.0 to 3.0 m sand or sand and gravel overlying 1.0 to 1.2 m wood waste including hog-fuel) overlying a native silt stratum 1.2 to 3.7 m thick. The silt is underlain by variable thickness of sand and silt layers. Peat layers (0.3 m thick) are also identified at depths ranging from 7.0 to 8.0 m”.

The Site does not have municipal storm sewer services. Parcels A, B and C have an engineered water conveyance system that includes a series of catch-basins and underground drainage lines that discharge directly into the Fraser River. Parcels Rem-C, 7 and 8, drain directly into and over the exposed grass, gravel and/or soil matrix.

The topography of the Site and surrounding area is generally flat lying. The flood potential of the Site is considered high as its elevation is at or near sea level.

3.2.3 Hydrogeology

In the previous environmental site investigation completed Klohn-Crippen in April 1995, the water table was encountered at depths ranging from 1.2 to 1.5 m below surface. The groundwater flow direction in water-bearing zone was inferred to be to the northwest (towards the Fraser River).

3.2.4 Precipitation Data

Environment Canada records indicated that the average annual precipitation reported at the Surrey Kwantlen Park station (approximately 2 km southeast of the Site) is 631.1 mm, based on data from 1971 to 2000. The monthly historic averages are provided in **Table 2**.

Table 2: Precipitation Values for Surrey Kwantlen Park Station

Month	Average Precipitation (mm)	Month	Average Precipitation (mm)	Month	Average Precipitation (mm)
January	202.2	May	92.3	September	71.7
February	158.5	June	73.6	October	152.5
March	146.3	July	52.9	November	239.9
April	116.4	August	50.7	December	228.9

3.2.5 Land Titles

A historical land title search for the Site, conducted through BC Online, indicated that the CNR Company is the current registered owner of the Site. The land title searches were conducted on the six (6) parcels that comprise the Brownsville Site (A, B, C, Rem-C, 7 and 8). The results of the title search are included in **Appendix B** and are summarized in **Table 3** below.

Table 3: Historical and Current Land Titles for the Brownsville Site

Parcel	Parcel Identifier (PID)	Registered Owner	Title Registration Received	Title Registration Entered	Title Cancelled
A	012-878-260	CNR Company	January 14, 1989	January 27, 1989	Current
B	012-878-278	CNR Company	January 14, 1989	January 27, 1989	Current
C	012-878-286	CNR Company	January 14, 1989	January 27, 1989	Current
Rem-C	012-878-308	CNR Company	January 14, 1989	January 27, 1989	April 15, 1991
Rem-C	012-878-308	CNR Company	April 15, 1991	April 15, 1991	Current
7	000-732-770	CNR Company	March 12, 1968	September 24, 1984	Current
8	000-732-664	CNR Company	May 9, 1983	May 9, 1983	October 19, 1984
8	000-732-664	CNR Company	September 13, 1984	October 19, 1984	Current

3.2.6 City Directory Search

The purpose of the directory search is to obtain an indication of past land use activities which may have resulted in the generation of constituents of potential concern (COPCs) on the Site, or on neighbouring properties with the potential for migration to the Site.

Hemmera conducted a search of the Greater Vancouver city directories at the Vancouver Public Library for addresses along Dyke Rd, Old Yale Road, Olsen Road, Tannery Road and Timberland Road within 300 m of the Site. The directories consulted were dated 2001, 1997, 1994, 1990, 1985, 1980, 1975, 1970, 1966 and 1959. Directories with listings for the Site were not available at the Vancouver Public Library. Directories with listings for the surrounding area were also not available for the period prior to 1959.

Within the time period (1959 to 2001) and the city blocks researched, the surrounding land use was predominantly industrial and commercial since 1959, with some residential listings present prior to approximately 1980 (no residential listing were observed after 1980). The surrounding land uses considered to potentially pose potential environmental concerns to the Site are presented in **Tables 4, 5, 6, 7 and 8**. These locations were selected based on their addresses being within 300 m of the Site, and on whether the names of historical occupants suggested possible industrial (or unknown, non-residential) activities. Where the name of a commercial business listed was ambiguous with respect to property use (e.g., it could be an office location rather than a servicing facility), this business may conservatively have been included in the tables below, based on other historical industrial occupants at the same address.

Table 4: Dyke Road Directory Search

Address	Occupants	Comments
10880 Dyke Road	Lindal Cedar Homes Ltd (1990 – 2001)	Approximately 50 m southwest of the Site
10862 Dyke Road	Supreme Shingle Manufacturers (1959) Brownlee Industrial Kiln Drying (1959)	Approximately 50 m southwest of the Site

Table 5: Old Yale Road Directory Search

Address	Occupants	Comments
11918 Old Yale Road	Capilano Timber Co Ltd (1980) Bridgeview Cedar Ltd (1966 - 1975) Brownsville Sawmills Ltd (1959 - 1975)	Approximately 50 m northeast of the Site
11919 Old Yale Road	Fraser River Metals Depot Inc (1970 - 1985) Stewart Hector Ltd (1970 - 1980)	Approximately 100 m northeast of the Site
11940 Old Yale Road	Brownsville Pub and RV Park (2001)	Approximately 25 m southeast of the Site

Address	Occupants	Comments
	Fraser River RV Park (1997)	
11975 Old Yale Road	Canwest Tanks Ecological Systems Ltd (2001). Whitewater Sewage Treatment (2001)	Approximately 180 m east of the Site
11987 Old Yale Road	New Horizons Autobody Ltd (1994 - 2001)	Approximately 250 m east of the Site
11999 Old Yale Road	Brownsville Auto Body (1990) J D S Automotive Ltd (1985)	Approximately 275 m east of the Site
12003 Old Yale Road	Amtrack Autobody Repairs Ltd (2001) Gerrys Auto Repair Mobile Mechanic (1997 - 2001) First Class Engine Servicing (1994 - 2001) First Class Truck Servicing (1990 - 2001) Zarin Construction Ltd (1997 - 2001) Surrey Frame and Alignment (1997) Transformers Auto Body Ltd (1990) Can Do Service (1990) Westcoast Neon Corp (1990) Marque Restorations (1985)	Approximately 300 m east of the Site

Table 6: Olsen Road Directory Search

Address	Occupants	Comments
10979 Olsen Road	Walrus Truck and Crane Service Ltd (1990 - 2001)	160 m southeast of the Site

Table 7: Tannery Road Directory Search

Address	Occupants	Comments
11691 Tannery Road	Leckie J Co Ltd (1966 - 1970) Imperial Lumber Wholesale (1959) Western Wood Mldg (1959)	Approximately 25 m to 75 m southwest of the Site
11715 Tannery Road	Apex Terminals Inc. (2001) Landucci Industries (2001) Protrux Systems Inc (2001) Imperial Lumber Ltd (1980 - 1997) Mcilveen Lumber Industries (1985 - 1997)	Approximately 20 m east of the Site

Address	Occupants	Comments
	Imp-Pac Trucking Ltd (1985 - 1990)	
No Address	Pacific Shore Lumber Products Ltd (1990) Alwood Manufacturers Ltd (1975) Canwood Lumber Manufacturing (1975) Lindal Cedar Homes Ltd (1975) Simplex Roofing & Sidewall Ltd (1975) Superior Shingles Ltd (1966 - 1975) Imperial Lumber Ltd (1966 - 1970) Brownlee Industries Co (1966 - 1970)	These directory listings did not contain any addresses, therefore the locations of these listings relative to the Site is unknown. As such there is a potential that any number of these industries may have been present within 300 m of the Site.

Table 8: Timberland Road Directory Search

Address	Occupants	Comments
10897 Timberland Road	A Q Timber Inc (1997) Coast Clear Wood Ltd (1990 - 1997) Triad Forest Products Ltd (1990 - 1997) BC Crossarm Co (1959 - 1985) Everwood Trading Ltd (1985) Kleysen Transport Ltd (1985) Orchardson forest Products Ltd (1970 - 1985) Bomanite Concrete Specialties (1975) C B M Enterprises Ltd (1975) Multi Lease Ltd (1975) Poucher H K Ltd (1975) Rapco-Foam Division of Bomanite Concrete Specialties (1975) Alden Developments (1970)	Approximately 25 m to 250 m southeast of the Site
10917 Timberland Road	David & Kwai Jade Arts Ltd (1980 - 1997) Spectrum Sailcraft Ltd (1975)	Approximately 260 m southeast of the Site
10985 Timberland Road	Arjay Industries Ltd (1990 - 2001)	Approximately 270 m southeast of the Site

Although the exact nature of the operations on the surrounding properties is not known, many of the business names imply historic industrial activities, including mill operations, auto repair and auto body shops, concrete manufacturing and a metals depot. Therefore, the nearby current and historic industrial activities up gradient of the Site have been conservatively identified as an APEC.

A copy of the city directory search is provided in **Appendix C**.

3.2.7 Provincial Regulatory Requests

The BC Online Site Registry is a database of sites having submitted information to the British Columbia Ministry Of Environment (BC MOE) with respect to the *Environmental Management Act*. A Site Registry search was conducted by using a 0.5 km search radius around the Site. The search of the registry produced four (4) records, the locations of which are illustrated on **Figure 3**. The results of the Site registry search are included in **Appendix D** and are summarized in **Table 9** below.

Table 9: Site Registry Search (0.5 km search radius)

Site ID	Last Updated	Address	Fee Category	Record Status	Notations
5440	March 12, 2004	10761 Dyke Road	Medium Site – Complex Contamination	Active – Remediation Complete	Conditional Certificate of Compliance (CCOC) issued
6114	February 13, 2002	11940 Old Yale Road	Unranked	Active – Under Assessment	Diesel spill reported on-site at RV site 44
2767	March 9, 2001	Underneath Skytrain and Patullo Bridge	Not Applicable	Active – Under Assessment	No activities reported
3722	February 21, 2003	125 Columbia Street, New Westminster	Medium Site – Simple Contamination	Active – Remediation Complete	CCOC issued

Site Record 5440 at 10761 Dyke Road and Site Record 3722 at 125 Columbia Street were not identified as APECs for the Brownsville Site, since CCOCs were issued by the MOE for each site and since Site Record 3722 is located across the Fraser River from the Site. Site record 2767, situated underneath the Skytrain and the Patullo bridges, was not considered an APEC since it is located cross gradient of the Site.

Site Record 6114 at 11940 Old Yale Road was identified as an APEC for the Brownsville Site due to its location (up gradient of the Site) and because the record status is “Active-Under Assessment”. This record status indicates that the diesel spill reported for that site is currently under assessment, but a CCOC has not been issued (i.e., the site may not be compliant with the BC Contaminated Sites Regulation).

3.2.8 Insurers’ Advisory Organization (IAO) Records;

No Fire Insurance Plans (FIPs) or IAO inspection reports concerning the Site were found during a search on the Brownsville Site conducted by Eva Michielutti of CGI Insurance Business Services. Refer to **Appendix E** for the response from CGI.

3.2.9 UBC Special Collections

A search of UBC Special Collections was also completed for fire insurance plans and historical land use plans for the Site. No fire insurance records were found for the Brownsville Site.

Land use plans were found for 1964 and 1980. The land use plans are included in **Appendix F** and were used to aid in the interpretation of the historical aerial photographs and historical and current information for adjoining properties.

The land use plan from 1964 indicates that at that time, Parcels A, B and C were occupied by Brown Lee Mills (wood processing and manufacturing), Parcels 7 and 8 were occupied by Brownsville Mills (wood processing and manufacturing) and Parcel Rem-C was vacant.

The land use plan for 1980 indicates that at that time, the land use for the Site (all parcels) was for manufacturing and processing wood. Specific company names were not identified.

3.2.10 Aerial Photographs

Aerial photographs were reviewed in order to log the progressive changes in the condition and land use patterns on the Site and adjacent properties.

Aerial photographs for 2004, 1994, 1984, 1979, 1971, 1963, 1952, 1948, and 1932 were reviewed with observations detailed below in **Table 10**. Copies of the aerial photographs are included in **Appendix G**.

Table 10: Aerial Photograph Summary

Year	Photograph#	Observation	
1932	A4508.5	Site	There are numerous house-sized buildings in Parcels B and C, likely homes or storage facilities for the fishing community. A light industrial area is evident with some larger warehouse sized buildings on Parcels 7 and 8.
		Northwest	Log booms are stored near the subject property on the Fraser River indicating that some milling operations could be present.
		Southwest	Woodland and/or agricultural land observed immediately adjacent to the Site. An industrial operation (likely wood processing and/or manufacturing) observed approximately 1 km to southwest.
		Southeast	Woodland and/or agricultural land.
		Northeast	Numerous house-sized and warehouse-sized buildings observed immediately to the northeast of Parcel 7, indicating industrial operations.
1948	BC 483:29	Site	Poor image quality due to shade from cloud cover. More development has occurred on Parcels 7 and 8.
		Northwest	No significant changes observed.
		Southwest	No significant changes observed.
		Southeast	No significant changes observed.
		Northeast	No significant changes observed.
1952	BC 1672:21	Site	Parcels A, B, C and Rem-C appear to be overgrown with vegetation; the house-sized buildings were removed. Some buildings appear to exist between the vegetation and the Brownsville Rail Spur. The light industrial area in Parcels 7 and 8 appears to be unchanged. Woods and farmland still exist inland from the Site.
		Northwest	No significant changes observed.
		Southwest	No significant changes observed.
		Southeast	A few buildings (likely Imperial Lumber) have been constructed on the opposite (southeast) side of the Rail Spur from the Site.
		Northeast	No significant changes observed.
1963	BC 5063:26	Site	Most of the vegetation has been removed from Parcels A, B and C. Large buildings appear to occupy these parcels to accommodate the mill operations (Brown Lee Mills). The mill appears to be in full production based on new building construction and wood storage. Several buildings exist in Parcels Rem-C, 7, and 8 with most of this area used for log and lumber storage (Brownsville Mills). Another new operation (BC Crossarm Ltd.) has appeared directly east (across the CN railway) of Imperial Lumber. Log booms continue to be stored adjacent to the Site on the Fraser River.
		Northwest	No significant changes observed.
		Southwest	Additional construction evident.
		Southeast	The mill opposite the Brownsville Rail Spur (Imperial Lumber) is still in production. New construction is visible inland, resulting in decreased woodland, vegetation and/or agricultural land.
		Northeast	More construction observed immediately adjacent to the Site to the northeast and newly constructed buildings are evident across Old Yale Road.

Year	Photograph#	Observation	
1971	BC 5406:180	Site	The large building on Parcel C has been removed. A large narrow building has appeared adjacent to where the Rail Spur and the CN Rail intersect (possibly the first phase of the current storage warehouse). The mills (Brown Lee Mills and the Brownsville Mill) appear in to be in full production based on smoke generation and Site activity (wood storage etc.). Log booms are stored near the Site on the Fraser River.
		Northwest	A smoke stack is active between the Rem-C Parcel and the Fraser River, indicating industrial activities.
		Southwest	No significant changes observed.
		Southeast	Mill operations (smoke, vehicles) observed, indicating the mills are in production. The inland area that is being used for woodland and/or agricultural purposes is largely unchanged.
		Northeast	No significant changes observed.
1979	BC 790/1:220	Site	The current storage facility for the mill is present on the Site (partially located on Parcel C). Parcels A and B have been converted into open lots for mill activities. New buildings have been constructed on Parcels A and B including the current sawmill (which includes the cut-off saw in-feet conveyor, side log lift and chipper) the chip fuel and hog fuel bunkers, the green chain, the oil shed and the kiln. Activities in Parcels Rem-C, 7, and 8 appear unchanged from previous photo.
		Northwest	New buildings that span the northwest property boundary of Parcels A, B and C are described above.
		Southwest	Vegetation has been cleared from the property southwest of the Site (adjacent to the Fraser River) and is being used as an open lot for industrial purposes.
		Southeast	The mills adjacent to the Site still appear to be in full production. Additional construction further inland observed.
		Northeast	No significant changes observed.
1984	BC 84013:197	Site	Vegetation has grown on half of the open lot south of the Site. The other half appears to be used for storage for the mill on Site. The activity on Parcels Rem-C, 7 and 8 appear to have slowed down as vegetation is beginning to grow in the area.
		Northwest	No significant changes observed.
		Southwest	Vegetation has grown on half of the open lot south of the Site. The other half appears to be used for storage for the mill on Site.
		Southeast	Industrial activity appears to have slowed down or halted adjacent to the Site. Additional construction further inland observed.
		Northeast	No significant changes observed.
1994	FFC 94#167	Site	Activity on Parcels Rem-C, 7 and 8 appears to have halted, as additional vegetation is present. The remaining areas on the Site appear unchanged from the previous photo.
		Northwest	No significant changes observed.
		Southwest	No significant changes observed.
		Southeast	The RV Park has appeared to the southeast of Parcel 7.
		Northeast	No significant changes observed.
2004	SRS 6912, 422	Activities appear unchanged from previous photos.	

Based on the aerial photographs reviewed, industrial wood processing and wood manufacturing mills have operated on-Site from at least 1932 to present. The exact nature and locations of historic mill operations is unknown, therefore historic on-Site industrial operations were identified as an APEC. The current and historic surrounding land uses described above are also outlined on **Figure 3**.

3.2.11 BC Heritage Resource Investigation

A search by the Archaeological Information Services of the BC Ministry of Sustainable Resource Management indicated no archaeological site records in the area of the Site. The correspondence from the Archaeological Information Services of the Ministry of Sustainable Resource Management is attached in **Appendix H**.

3.2.12 BC Conservation Data Centre

A search of the provincial database indicated that three (3) element occurrences on the blue-list were mapped in the area of the Site. The results of the Conservation Data Centre search are attached in **Appendix I** and are summarized in **Table 11** below.

Table 11: CDC Element Occurrences (EO)

Element Occurrence Record	Species	Location	Status
3010	Elatine Rubella (Three-flowered Waterwort)	Patullo Bridge, East side of Fraser River	Blue list
3412	Carex scoparia (Pointed Broom Sedge)	Patullo Bridge, East side of Fraser River	Blue list
3276	Lindernia dubia var. anagallidea (False-pimpernal)	Fraser-Surrey Docks	Blue list

The blue-list includes any ecological community, and indigenous species and subspecies considered to be of special concern (formerly vulnerable) in British Columbia. The elements are of special concern because of characteristics that make them particularly sensitive to human activities or natural events. Blue-listed elements are at risk, but are not extirpated; endangered or threatened,

and therefore do not require investigation. The three (3) element occurrences in the area of the Site would not effect future land use decisions.

3.2.13 Previous Environmental Reports

The following reports were provided by the Fraser River Port Authority and reviewed by Hemmera (a brief summary is provided below):

1. Keystone Environmental Ltd., *Evaluation of Environmental Investigation Status - Brownsville / Port Mann CN Land Swap, Surrey, BC*. September 16, 2002.

The Keystone report (2002) evaluates the potential land swap between the Fraser River Port Authority and CN Railway. The report identified eight (8) areas of potential environmental concern (APECs) on-Site including; the former sawmill (located on-Site since 1926), the green-chain, fill present on-Site (including pre-load fill, oil stained soils and metal debris), former pentachlorophenol (PCP) praying tank and storage, fuel storage shed, petroleum hydrocarbon soil contamination identified in Klohn-Crippen report (1995), surface oil staining identified in PWGSC report (1996) and adjacent rail spur and industrial up gradient properties.

2. Fraser River Port Authority, *Environmental Audit, On-Site Inspection Report – Generic*. July 31, 2000.

The Fraser River Port Authority report (2000) is an environmental audit/on-Site inspection of Parcels A, B and C of the Brownsville Site. The report resembles a Phase 1 ESA, but does not meet the requirements of a CSA Phase 1 ESA. The report provides a description of Site operations, a Site inventory, and results of a Site inspection. The report identified a UST (septic tank), an AST (diesel), fuel storage (oil drums), and oil staining under the cut-off saw in-feet conveyor.

3. Public Works and Government Services Environmental Services (PWGSC), *Environmental Audit Report - Brownsville/Port Mann CN Land Swap, Surrey BC*. August 23, 1996.

The PWGSC report (1996) is an environmental audit of the Brownsville Site and the Port Mann site as part of the proposed CN land swap. PWGSC identified potential environmental issues on-Site including an oil stain near the Brownsville spur and the oil storage shed. A PCP dip-tank was

also identified immediately outside the boundaries of Parcels 7 and 8. PWGSC stated that there was no reason to suspect PCP contamination because the base of the tank was concrete. Also discussed were previous soil samples collected by Klohn-Crippen (1995) and BC Research Corporation (1991).

4. Klohn-Crippen Consultants Ltd., *Fraser River Harbour Commission, Lindal Cedar Homes Sawmill Expansion, Surrey BC - Preliminary Geotechnical and Environmental Assessments*. April 1995.

The Klohn-Crippen report (1995) presented preliminary geotechnical and environmental assessments for a proposed sawmill expansion at Lindal Cedar Homes Ltd. Five (5) test-holes were drilled and (3) monitoring wells were advanced as part of the investigation. Of the eight (8) investigation locations, one (1) monitoring well and one (1) test-hole were located on the Brownsville Site. Klohn-Crippen identified potential environmental issues including the presence of hog-fuel (particularly within the northwest portion of the Site), and one (1) mineral oil and grease soil sample that exceeded provincial environmental criteria (located off-Site, down gradient and to the north of Parcel 7).

5. British Columbia Research (BCR) Corporation, *Follow-Up Phenols Testing for Brownsville Site*. May 30, 1991 and *CNR Brownsville Site Soils Assessment Program*. April 12, 1991

During their 1991 investigation on the Site, the British Columbia Research Corporation (BCR) drilled one shallow borehole into the fill materials on each Site Parcel (a total of six boreholes, each up to 1.5 m bgs). Two (2) samples were collected from each location and analyzed for metals, total phenols, and polycyclic aromatic hydrocarbons (PAHs). The PAH and total phenols numbers were compared to the current Contaminated Sites Regulation (CSR) standards and one sample (collected from Parcel A) exceeded the current CSR standards for phenols. The exceedance was historically addressed by submitting eight (8) additional samples from Parcel A for phenols analysis. Given that the additional samples had phenols concentrations below CSR standards, it is likely that the original sample that exceeded was a very localized situation or possibly a laboratory error. Therefore, phenols do not appear to be a COPC in the site fill materials.

The BCR 1991 metals analysis could not be directly compared to the CSR since the current CSR Standards for soil require pH measurements to interpret metals concentrations in soils and BCR did not collect pH measurements during their investigation. However, a conservative review of the historic data was possible considering the lowest pH as a conservative measure. Using this approach, zinc concentrations exceeded CSR standards in samples collected from Parcels A and C, but no other metals concentrations exceeded the CSR standards.

3.2.14 Federal Contaminated Sites Inventory (FCSI)

A search of the Federal Contaminated Sites Inventory (FCSI) on the Treasury Board of Canada Secretariat website was conducted by Hemmera. No federal contaminated sites were found within a 1.0 km radius of the Brownsville Site. A map of federal contaminated sites search is provided in **Appendix J**.

3.2.15 Adjacent Areas

The Site is bounded by water-lots to the northeast and northwest (situated between the Site and the Fraser River, owned by the Government of Canada and administered by the FRPA). The Site is also bounded by the Brownsville Rail Spur and the CN Rail Line to the southeast, residentially – zoned lands intended for subdivision development to the southwest of Parcel A, and a vacant asphalted lot immediately to the northeast of Parcel 7. Additional industrial, commercial and residential properties lie beyond the rail lines, to the southwest and northeast.

A Recreational Vehicle (RV) park is located to the southeast of Parcel 7 and 8 at 11940 Old Yale Road (up gradient of the site). A Site registry search indicated a diesel spill had occurred at the RV Park in 1999. The current environmental record status is “Active-Under Assessment”. Due to the location of the RV Park (adjacent and up gradient of the Brownsville Site), and lack of information with respect to the status of the assessment, the RV Park was conservatively identified as an APEC.

Reportedly, the area immediately to the southeast of Parcels 7 and 8 historically contained a PCP spray-tank and treated wood storage. According to the 1996 PWGSC report (and also discussed in 2002 Keystone report), these activities were carried out immediately to the southeast (i.e., up gradient) of Parcels 7 and 8 (between the Site property boundaries and the CN rail line). The exact

location and nature of the PCP spray-tank is unknown, therefore this has been conservatively identified as an APEC.

In general, the up gradient industrial activities to the south and southeast of the Brownsville Site have been conservatively identified as an APEC, as discussed in **Section 3.2.6** of this report.

An environmental record was identified during the Site registry search for 10761 Dyke Road (cross gradient of the Site with respect to groundwater flow direction). A detailed site investigation was conducted at 10761 Dyke Road and a certificate of compliance (COC) was issued in 1998. Therefore, this site is not considered an APEC for the Brownsville Site.

Historical and current information for the adjacent properties is summarized in **Table 12** and on **Figure 3**.

Table 12: Historical and Current Information for the Adjacent Properties

Orientation	Property	Approximate Distance from Site	Activity	Years Present	Information Sources Used
Northwest (down gradient) of Site between the Brownsville Site and the Fraser River	Government of Canada owned water lots – administered by the FRPA	Immediately adjacent to the Site	Mill Operations	At least 1932 to present	Records review, Site visit
Northwest of Parcel A (down gradient)	Smallwood Mills Sawmill (subsidiary of Mill and Timber Products Ltd.)	Immediately adjacent to Parcel A and spanning the northwest property boundary along Parcel A	Sawmill - various equipment and auxiliary operations including: cut-off saw in-feet conveyor, side log lift, chipper, chip fuel and hog fuel bunkers, green chain and office trailers.	At least 1979 to 2001	Records review, Site visit
			Chipping, chip fuel bunker and office trailers continue to be used. Remaining sawmill functions no longer operating although buildings and machinery still present.	2001 to present	
			Diesel AST	Early 1990's to present	

Orientation	Property	Approximate Distance from Site	Activity	Years Present	Information Sources Used
Northwest of Parcels B, C and the southern portion of Rem-C (down gradient)	Lindal Cedar	Immediately adjacent to Parcels B, C, and the southern portion of Rem-C (also occupies large portion of Parcels B and C)	Wood warehousing and distribution	At least 1971 to present	Records review, Site visit
Northwest of Parcels 7, 8 and the northern portion of Rem-C (down gradient)	Government of Canada owned water lots – administered by the FRPA	Immediately adjacent to Parcels 7, 8 and the northern portion of Rem-C	Mill operations	At least 1932 to approximately 1984	Records review, Site visit
			Wood and log storage	At least 1932 to present	Records review, Site visit
Northeast of Parcel 7	Vacant lot	Immediately adjacent to Parcel 7	Vacant asphalted	At least 1996 to present	Records review, Site visit
Southeast of the Site (up gradient)	CN Rail	Immediately adjacent to the Site	Railway	At least 1932 to present	Records review, Site visit
	Brownsville Rail Spur	Immediately adjacent to the Site	Railway	1891 to present (active from 1891 to 1930)	Records review, Site visit
	CN Rail Property	Adjacent to the Site, between the property boundaries of Parcels 7 and 8, and the CN railway	PCP spray tank	At least 1979 to 1980	Records review
Southeast of Parcels 7 and 8 (up gradient)	RV park	Adjacent to Site, across CN railway	RV park/campground	At least 1989 to present	Records review, Site visit
Southwest of Parcel A	Light Industrial	Immediately adjacent to Parcel A	Wood processing, manufacturing and shingle manufacturing	At least 1932 to 1990	Records review
	Subdivision	Immediately adjacent to Parcel A	Proposed subdivision – residentially zoned	Approximately 1990 to present	
South, southeast and southwest of all Site Parcels, across railways (up gradient)	Light Industrial Zones, Residential	Across railways, within 0.5 km of Site	Mill operations, lumber storage, auto repair and auto-body shops, concrete manufacturing, metals depot, some residential	At least 1952 to present	Records review, Site visit

3.2.16 Municipal Regulatory Requests

City of Surrey

Hemmera contacted the City of Surrey regarding the following information for the Site:

- Building, lease and property use records;
- UST and above ground storage tank (AST) information;
- Bylaw and/or environmental legislation infractions;
- Dredged materials or other soils used as fill on-Site;
- Records of responses by the Fire Department;
- Permits of an environmental nature;
- Records of hazardous materials storage or spills;
- Any other environmental concerns; and
- Copies of services connections to the Site.

A copy of the response from the City of Surrey is provided in **Appendix K**. The City of Surrey indicated that information pertaining Parcels 7 and 8 was found during the course of the file review (Parcel A, B, C and Rem-C information was not found). The City of Surrey provided the following information:

- Parcels 7 and 8 are currently zoned “Light-Impact Industrial Zone-1 (IL-1)”. The city zoning by-law was included within the response; and
- A search of the City Engineering File Registry (from 1985 to present) indicated that no file records were found.

3.2.17 City of Surrey Fire Department Records

The Surrey Fire Department was contacted by Hemmera to conduct an environmental records search for the Site. The following information was requested:

- Underground and aboveground storage tank installation and decommissioning;

- Records of any responses by the Fire Department to the site (i.e. fires, explosions, etc.);
- Records of any historical hazardous materials storage, or spills; and
- Other environmental concerns.

A copy of the response from the Surrey Fire Department is provided in **Appendix L**. A number of fire incidents were reported at the property over the past 15 years, but there is no record that these fires involved hazardous material spills or underground storage tanks for flammable and combustible liquids.

3.2.18 Environment Canada Records

The Environmental Protection Branch of Environment Canada (EC) was contacted to inquire whether EC had any information on file regarding spills or any other federal violations pertaining to the Site. A copy of the response from EC is provided in **Appendix M**.

Specifically, the EC search included:

- Company notification to Environment Canada of PCB storage in British Columbia; and
- Inspections records in BC of non-compliance with the acts and regulations administered by Environment Canada (*C.E.P.A.* and the pollution provisions of the *Fisheries Act*).

The EC records in the Pacific and Yukon Region indicated no problems in the above areas, though the database includes reports of PCB's in use on-Site. This is discussed in more detail in Section 3.3.14 of this report.

3.2.19 Site Lease Agreements/Permits

CNR was contacted to provide information concerning current and historical Site lease agreements. Copies of the lease agreements provided by CNR are provided in **Appendix N** and include:

- Lease 1 (CNR 10787) – Lindal Cedar Homes – Lumber/Forest Products, Mill/Plant;

- Lease 2 (CNR 5077-A) – Lindal Cedar Homes - Lumber/Forest Products, Mill/Plant;
- Lease 3 (MR 161) – BC Hydro – Wire Crossing;
- Lease 4 (MR 4227) – Telus – Wire Crossing;
- Lease 5 (820/1202-C-1-A) – Fraser River Harbour; and
- Lease 6 – (820/1202-C) – FRPA.

The FRPA provided Hemmera with a copy of a permit that granted permission to Lyndowana Lumber Ltd. to use and occupy a portion of the foreshore, the bed of the Fraser River, and Parcels 7 and 8. The permit was issued for the following portion of the foreshore:

- Permit – 0.4046 ha. (1 ac.). Foreshore fronting portion of Parcel C, D.L. 5, Gp. 2, N.W.D. and Lot 7 and 8, D.L. Gp 2, Plan 2620.

The agreement is dated March 11, 2003 and was issued for a period of two (2) years. According to FRPA staff, Lyndowana Lumber Ltd. has been asked to vacate the area by September 2006. A copy of this permit is provided in **Appendix N**.

3.3 SITE VISIT

Hemmera representatives conducted a Site visit on April 13, 2006 accompanied by Mr. Nures Kara of the Fraser River Port Authority. Mr. Kara is currently the manager of Environmental Services for the Fraser River Port Authority and has approximately eight (8) years of direct Site knowledge.

The Site visit included a review of the Site buildings for evidence of chemical handling, spills, storage tanks, the presence of PCBs, asbestos-containing materials, lead-based paint, and ozone-depleting substances, as well as other potential environmental concerns (i.e. site proximity to sensitive areas, potable water supply, activities on adjacent properties). During the Site visit, Site conditions were documented as well as activities on adjacent off-Site properties. Photographs taken during the April 13, 2006 Site visit are attached in **Appendix O** and a description/summary of the photographs are provided in **Table 13**.

Table 13: Site Visit Photograph Summary

Photo #	Location	Description
1	Parcel A	Sawmill – looking SE
2	Parcel A	Sawmill – looking NW
3	Parcel A	Oil storage shed – looking SE
4	Parcel A	Oil storage shed - interior
5	Parcel A	Hog-fuel bunker – looking SW
6	Parcel A	Green chain – looking SW
7	Parcel B	Kiln (current warehouse) – looking SW
8	Parcel C	Distribution warehouse – looking SE
9	Rem-C	Rem-C – looking NE
10	Parcels 7, 8	Salvage log storage
11	Off-Site	Office trailers
12	Off-Site	Chip fuel bunker
13	Off-Site	RV Park
14	Off-Site	AST (diesel) – down gradient
15	Parcel A	Oxygen/Acetylene canisters
16	Parcel A	Chemical storage - oil
17	Off-Site	Drain out fall – bank of Fraser River
18	Parcel A	Pole-mounted transformer
19	Parcel A	Mill electrical building

3.3.1 On-Site Features and Buildings

The following on-Site features and buildings were identified during the Site visit (locations of features and buildings are presented in **Figure 2** and Site photographs are presented in **Appendix O**).

Table 14: On-Site Features and Buildings

Parcel	Feature/ Building	Construction/Condition	Current Use	Historic Use	Photo #
A	Portion of Saw mill (includes cut-off saw in-feet conveyor, side log lift, chipper)	Concrete slab-on-grade construction with logs as vertical support posts (potentially treated with phenols and/or creosote), metal siding, metal roofing, and open to the elements. The concrete floor is in fair condition (no obvious large cracks) and is also open to the outside.	Chipping operations	Saw mill, industrial mill operations	1, 2
	Oil storage shed	The building is constructed of a wood timber floor and wood roof (with some shingles). The shed is in poor condition and is open to the elements.	Oil/fuel storage	Oil/fuel storage, industrial mill operations	3, 4
	Storage Bunker (hog fuel)	Constructed of steel (rust observed on exterior).	Not in use	Hog fuel storage, industrial mill operations	5
	Portion of Green Chain	The building is constructed of a wood roof, and logs as vertical support posts (potentially treated with phenols and/or creosote). The area directly beneath the chain mechanism is concrete of unknown condition, is covered with sawdust and woodchips, and is at a lower elevation than the surrounding asphalt.	Not in use	Industrial mill operations	6
B	Kiln	The building has a concrete slab-on-grade floor, brick-wall construction, a metal roof, and is open to the elements.	Storage Facility	Kiln, Industrial mill operations	7
C	Portion of distribution Warehouse	The warehouse is wood framed, metal-roofed, has a concrete slab-on-grade floor, and is open to the elements.	Mill warehouse and distribution	Mill warehouse and distribution, Industrial mill operations	8
Rem-C	Log Storage	Currently vacant of buildings.	Lumber/Log storage	Lumber/log storage, Industrial mill operations	9
7	Log Storage	Currently vacant of buildings.	Lumber/Log storage	Industrial mill operations and wood/log storage	10
8	Log Storage	Currently vacant of buildings.	Lumber/Log storage	Industrial mill operations and wood/log storage	10

* These logs reportedly in the process of being removed.

The Oil Storage Shed was identified as an APEC because extensive staining was observed inside and outside of storage shed, unprotected drums are stored outside of the shed, there is no secondary containment for drums inside the shed, and the shed building is in poor condition and is open to the elements. The Green Chain was also identified as an APEC because petroleum hydrocarbon odours

and potential staining were observed beneath the green chain during Hemmera's 2006 Site visit, and the condition of the concrete floor beneath the Green chain is unknown.

3.3.2 Off-Site Features and Buildings

Various off-Site features and buildings in the vicinity of the Brownsville were identified during the Site visit. The locations of features and buildings are presented in **Figure 2** and Site photographs are presented in **Appendix O**. The identified off-Site buildings are summarized in **Table 15** below:

Table 15: Off-Site Features and Buildings

Location	Feature/Building	Current Use	Historic Use	Photo #
Northwest of Parcels A, B, C	Portion of Saw mill (includes cut-off saw in-feet conveyor, side log lift, chipper)	Chipping operations	Saw mill	1, 2
	Portion of distribution warehouse	Mill warehouse and distribution	Mill warehouse and distribution	8
	Portion of Green Chain	Not in use	Milling	6
	Operations trailers	Mill operations (offices, washroom)	Mill operations (offices, washroom)	11
	Storage Bunker (likely chip fuel)	Chip fuel storage	Chip fuel storage	12

3.3.3 Above Ground Storage Tanks (ASTs) and Underground Storage Tanks (USTs)

One (1) on-Site AST (propane), one (1) off-Site AST (diesel) and one (1) off-Site UST (septic) were identified during the Site visit. Details of the ASTs and USTs are provided below.

ASTs

Table 16 below summarizes the on-Site AST information collected during the Site visit and the records review. One (1) on-Site AST was identified.

Table 16: On-Site AST

Location	Type of Tank	Volume	Age	Comments
Parcel C	Propane	500 gallons	5-7 years	AST is in good condition

Table 17 below summarizes the off-Site AST information collected during the Site visit and the records review. One (1) off-Site AST was identified:

Table 17: Off-Site AST

Location	Type of Tank	Volume	Age	Comments	Photo #
Northwest of Parcel A (down gradient)	Diesel	500 gallons	12-15 years	This AST is located down gradient of Site. The AST is covered and has a containment basin. It is located approximately 1.5 m above the ground and the ground surface beneath the tank is bare (no asphalt or concrete base). Diesel odours were observed within soil and woodchips beneath the AST. A spill kit was observed near the tank. Minor tank rust was noted on the AST.	14

USTs

The off-Site UST (septic) located down gradient of Parcels A and B is not considered a potential environmental concern to the Site (because of its down gradient location from the Site). This septic tank is currently used by the Lindal Cedar Homes and Smallwood Sawmills trailer offices.

3.3.4 Chemicals and Fuel Handling and Storage

Based on the Site visit and records review various chemicals are currently and were historically used and stored on the Site. These chemicals include diesel, fuel oil, lubricants, engine oil, and oxygen canisters. Details of chemical storage and use on the Site are summarized in the sections below. According to FRPA and Smallwood Sawmills, PCP was never used on the Site (although it was reportedly used immediately up gradient of Parcels 7 and 8, as discussed in Section 3.2.15 of this report).

Sawmill (Parcel A)

During Hemmera's Site visit, six (6) pressurized gas cylinders were observed within the footprint of the sawmill. The cylinders were stored in well-ventilated areas and were observed to be upright and in fair condition. Four (4) of six (6) cylinders were labelled oxygen (according to Smallwood Mills staff, these are used for welding purposes). The remaining two (2) cylinders contain unknown pressurized gases (Smallwood Sawmills staff indicated that they likely contain acetylene) (**Photo 15 in Appendix O**). No current or historic welding shops or specific welding areas were observed or reported at the Site.

In addition, six (6) partially filled five (5)-gallon plastic buckets/metal cans of engine oil were located within the footprint of the mill. The buckets/cans were observed to be in good condition, had sealed covers and were situated on an asphalt surface. No obvious oil staining was observed on the surface of the asphalt (**Photo 16 in Appendix O**).

Oil was historically used for the cut-off saw operations and lubrication. Oil stains were noted in the vicinity of the cut-off saw by the FRPA in 2000, but were not observed during Hemmera's 2006 Site visit. According to FRPA staff, the historic oil stains were situated off-Site and down gradient of Parcel A. Therefore, these are not considered an APEC for the Brownsville site.

Oil Storage Shed (Parcel A)

The current and historic use of the oil storage shed is for oil and diesel fuel storage. There are currently 20 partially filled 55-gallon drums of diesel fuel and oil stored in the area of the shed. The shed interior contains 15 drums, five (5) of which are arranged horizontally on wooden cradles, with a steel drip tray located beneath the dispensing mechanisms of these drums. The other ten (10) drums are positioned vertically on the wood floor of the shed, with sealed covers and/or lids. The remaining five (5) drums are located at the northwest exterior of the shed.

Oil staining was observed on the shed floor (interior) and on the soil ground surface (exterior) immediately surrounding the shed. The shed does not have secondary containment for the drums. Due to the extensive staining observed, the lack of secondary containment, and the poor condition of the building, the oil shed was identified as an APEC for the Brownsville Site.

Hog Fuel Storage Bunker (Parcel A)

The storage bunker is currently not in use, but was historically used for hog fuel storage. No chemicals are known to be currently or have been historically stored in the bunker.

Green Chain (Parcel A and B)

The green chain is currently inactive, and was historically used for milling operations. The green chain building has a wood roof, and treated logs (potentially phenols and creosote) as vertical support posts (**Photo 6 in Appendix O**). The area directly beneath the chain mechanism is concrete of unknown condition, is covered with sawdust and woodchips and is at a lower elevation

than the surrounding asphalt. A catch basin (part of the Site drainage system) is located one (1) metre northwest of the green chain.

No chemicals are currently or were historically stored in the green chain area. Oil was historically used for the green chain operations and lubrication. The sawdust, wood chips and soil directly beneath the chain are stained and potentially impacted with petroleum hydrocarbons (based on petroleum hydrocarbon odours observed during Hemmera's Site visit). Because the condition of the concrete floor beneath the green chain is unknown and may contain cracks or holes that could permit potential contaminants to migrate to the subsurface soils, the green chain was conservatively identified as an APEC.

Kiln (Parcel B)

The kiln is currently used as a lumber/wood storage area, and was historically used as natural gas-fired kiln to dry green lumber prior to planing and packing (**Photo 7 in Appendix O**). No chemicals are known to be currently or were historically stored in the kiln.

Distribution Warehouse (Block C)

The warehouse is currently and was historically used as a warehouse, for distribution and planing. No chemicals are known to be currently or were historically stored in the warehouse.

3.3.5 Historic Landfills, Dumpsites and General Waste Management Practices

General Waste Management Practices

Solid waste generated on-Site is disposed into garbage bins, which are supplied by BFI. BFI empties the bins regularly for off-Site disposal. Wood waste and other materials not suitable for regular garbage disposal are disposed into bins supplied by Bullet Disposal Company. Bullet Disposal Company regularly empties the bins for off-Site disposal.

During Hemmera's 2006 Site visit, various discarded materials were observed around the Site (e.g. small pieces of abandoned machinery, tires, wood pallets, scrap wood, etc.) particularly on Parcel A (in the vicinity of the sawmill). The assumption of a property with waste materials could represent a liability to FRPA, since the cost and responsibility associated with the appropriate off-site disposal of these materials would also be assumed. These waste materials would not likely

result in Site contamination and do not represent an immediate environmental concern, but could result in minor surficial staining or soil impacts (which could be removed in conjunction with the waste materials removal). Prior to the proposed property transfer, it is recommended that FRPA identify and quantify the on-Site waste materials in order to assess future disposal costs.

Site Fill Materials

Based on historic boreholes completed on and near the Site by others, it is expected that the top 2 to 3 metres of the Site soils consist of fill materials, including wood waste and sand fill. The age and origin of these fill materials is unknown, therefore it is possible that they could have been imported from an industrial site. As such, the potential presence of extractable petroleum hydrocarbons (EPH), phenols and metals within these fill materials is a possible concern.

During their 1991 investigation on the Site, the British Columbia Research Corporation (BCR) drilled one shallow borehole into the fill materials on each Site Parcel (a total of six boreholes, each up to 1.5 m bgs). Two (2) samples were collected from each location and analyzed for metals, total phenols, and polycyclic aromatic hydrocarbons (PAHs). The PAH and total phenols numbers were compared to the current Contaminated Sites Regulation (CSR) standards and one sample (collected from Parcel A) exceeded the current CSR standards for phenols. The exceedance was historically addressed by submitting eight (8) additional samples from Parcel A for phenols analysis. Given that the additional samples had phenols concentrations below CSR standards, it is likely that the original sample that exceeded was a very localized situation or possibly a laboratory error. Therefore, phenols do not appear to be a COPC in the site fill materials.

The BCR 1991 metals analysis could not be directly compared to the CSR since the current CSR Standards for soil require pH measurements to interpret metals concentrations in soils and BCR did not collect pH measurements during their investigation. However, a conservative review of the historic data was possible considering the lowest pH as a conservative measure. Using this approach, zinc concentrations exceeded CSR standards in samples collected from Parcels A and C, but no other metals concentrations exceeded the CSR standards.

Neither BCR nor Klohn analyzed any soil or groundwater samples for extractable petroleum hydrocarbons (the primary Site COPC) during their historic Site investigations. Therefore, given

the possible zinc exceedances on Parcels A and C, the unknown origin of the site fill materials, and the fact that the Site fill materials have never been sampled for petroleum hydrocarbons, the on-Site fill materials have conservatively been identified as an APEC, and further investigation and analysis for petroleum hydrocarbons and metals (especially zinc) is warranted.

Sand Piles

Piles of sand fill were identified within or immediately down gradient of Parcel Rem-C in the PWGSC 1996 report (their exact location is not clear). The content and origin of the fill was unknown. The fill was again referred to in the 2002 Keystone report, however, these fill piles were not observed during Hemmera's 2006 Site visit. Based on historic shallow soil sampling conducted in the vicinity of the sand fill piles (which did not indicate any impacts above applicable standards), and on the fact that the fill piles were not observed during Hemmera's 2006 Site visit, the historic sand fill piles are not considered an APEC for the Brownsville Site. No other dumpsites were identified during the Phase I ESA program.

3.3.6 Spill and Stain Areas

David Gray (Mill and Timber Products Ltd.) indicated that no spills or environmental incidents have occurred on the Site during their occupation of the Site.

However, the following potential spill and stain areas were identified by Hemmera during the 2006 site visit:

- Interior floor of the oil storage shed and exterior ground surface in the immediate vicinity of the shed; and
- Ground surface and wood debris directly beneath green chain.

As previously discussed, both stained areas were identified as APECs for the Brownsville Site.

3.3.7 Lead and/or Lead-based Paint

Based on the age of the buildings on-Site, lead and/or lead-based paint may be present including, but not limited to the structural steel components of the sawmill.

A hazardous materials survey was not performed as part of the Phase I ESA program, therefore the presence of lead and/or lead based paint cannot be confirmed or refuted.

3.3.8 Wastewater Discharges

According to Smallwood Sawmill staff, the sawmill that is currently on Site does not and did not historically produce any wastewater discharges. No liquid industrial waste is currently generated on-Site and there is no evidence of historical liquid industrial waste discharges from the Site.

However, sanitary sewage is generated immediately down gradient of the Site by the office trailers to the northwest of Parcel A, as described further below.

3.3.9 Septic System

No septic systems were identified on the Brownsville Site during the Phase I ESA program.

The Smallwood Mills office trailer and lunchroom/washroom trailers (occupied by Smallwood Mills and Lindal Cedar) are located off-Site and northwest of Parcel A and are connected to a septic tank, which empties into a septic drain field. According to Fraser River Port Authority staff, the septic field is located approximately 40 m down gradient of the Site, near the chip fuel hopper to the southwest of the trailers. The underground storage septic tank and septic field are serviced by Newton.

3.3.10 Air Emissions

Smallwood Sawmill staff indicated that the mill does not and historically did not produce air emissions.

3.3.11 Stressed Vegetation

No evidence of stressed vegetation was observed during Hemmera's 2006 Site visit.

3.3.12 Elevators, Hoists and Lifts

The Smallwood Sawmill operation on Parcel A included a log lift. No potential environmental concerns were identified with respect to the log lift.

3.3.13 Sumps, Separators, Ponds, Pit's and Lagoons

No sumps, separators, ponds, pits or lagoons were identified as part of the Phase I ESA program.

3.3.14 Polychlorinated Biphenyls (PCBs)

A search of the EC (Environment Canada) database indicated reports of PCB's in use on-Site (see **Section 3.2.18**). EC did not provide specific information regarding PCB usage or location. Based on the Site visit and records review, the most likely location of PCB's are the electrical transformers described below.

One (1) pole mounted transformer unit was observed on-Site (Parcel A) during the Site visit (**Photo 18** in **Appendix O**). It is not known if this transformer contains PCBs. Given that the transformer is pole-mounted, appeared to be in good condition and no surface staining was observed, it is not considered to be of environmental concern with respect to soil and groundwater at the Site.

According to Smallwood Sawmill staff, electrical components of the mill (including a transformer) are housed in a grey-brick building southeast of the mill on Parcel A (**Photo 19** in **Appendix O**). Smallwood Mills staff indicated that the building contents were inspected in 2003 at which time the transformer oil was replaced. The building was inaccessible at the time of Hemmera's Site visit; therefore the interior could not be inspected.

Additional inquiries were made to Mill and Timber Products Ltd. (owner of Smallwood Sawmills) staff (David Gray) regarding the history of the electrical building. According to Mr. Gray, there are no PCBs in the Site transformers.

3.3.15 Asbestos-Containing Material (ACM)

Based on the records review and Site visit, ACM is not likely present on-Site. The holding tank for the sawmill air compressor did not contain any pipe-wrap insulation or elbows.

A hazardous materials survey was not performed as part of the Phase I ESA program; therefore the absence of ACM cannot be confirmed or refuted.

3.3.16 Ozone Depleting Substances (ODSs)

Based on the records review and Site visit, no sources of ODSs were identified.

3.4 INTERVIEWS

Interviews were conducted with persons knowledgeable of the current and historical activities at the Site. The following interviews were conducted:

- Mr. Nures Kara of the FRPA was interviewed to obtain information pertaining to the Site history during the Site visit on April 13, 2006. Mr. Kara is currently the manager of Environmental Services for the Fraser River Port Authority and has approximately eight (8) years of Site knowledge.
- Mr. Gordon Fleming of Lindal Cedar Homes was interviewed to obtain information pertaining to Site history. Mr. Fleming is currently the shipping supervisor for Lindal Cedar Homes and has approximately eight (8) years of direct Site knowledge.
- Mr. Dan Jones of Smallwood Sawmills was interviewed to obtain information pertaining to Site history. Mr. Jones is currently a Smallwood Sawmill manager and has approximately three (3) years of direct Site knowledge.
- Mr. Brian Pimblett of CNR Company was interviewed to obtain information pertaining to any records of spills or incidents related to CNR activity near the Site location. Mr. Pimblett (P.Eng./MBA) is an environmental engineer for the pacific division of CNR.
- Mr. David Gray of Mill and Timber Products Ltd. (parent company of Smallwood Sawmills) was given a list of interview questions to obtain additional information pertaining to Site history and Smallwood Sawmill activities. Mr. Gray indicated that Mill and Timber Products have not had any spills or environmental incidents at the Smallwood Sawmills site.

Documentation of the interviews is provided in **Appendix P**, and interview findings are reflected throughout this report.

3.5 CONCLUSIONS AND RECOMMENDATIONS

Based on the records review, interviews and Site visit information; it was concluded that there are four (4) on-Site APECs, and three (3) off-Site APECs that could potentially impact soil and/or groundwater on-Site (**Figure 2**). The APECs and their constituents of potential concern (COPCs) are summarized in **Table 18** and **Table 19** below.

Table 18: Summary On-Site APECs and COPCs

APEC No.	APEC Description	Media	COPCs	Investigation Rationale	Proposed Investigation Locations
1	Oil Storage Shed	Soil and Groundwater	Petroleum Hydrocarbons	<ul style="list-style-type: none"> • Extensive staining inside and outside of storage shed and unprotected drums stored outside shed, as observed by PWGSC in 1996, by FRPA in July 2000, and by Hemmera during 2006 Site visit. • No secondary containment for drums in use inside shed. • Smallwood Sawmill Ltd reportedly removed outside drums and oil-stained soil in September 2000, but extent of soil removal is unknown and many outside drums and staining are still present. 	MW06-1
2	Sawmill operations located on-Site (Parcels A, B, C, Rem-C, 7, and 8) from approximately 1932 to present	Soil and Groundwater	Petroleum Hydrocarbons, Metals, Chlorophenols	<ul style="list-style-type: none"> • Specific sawmill activities/locations are not known. 	MW06-1, MW06-2, MW06-3, MW06-4, MW06-5
3	Oil stains/odours observed beneath the green chain	Soil and Potentially Groundwater	Petroleum Hydrocarbons	<ul style="list-style-type: none"> • Petroleum hydrocarbon odours and potential staining were observed beneath the green chain during 2006 Site visit. • The ground surface beneath green chain is concrete of unknown condition. 	SS06-1
4	Historic fill materials of unknown origin, within top 2 to 3 m below ground surface (bgs) across the Site	Soil and Potentially Groundwater	Petroleum Hydrocarbons, Metals (particularly Zinc)	<ul style="list-style-type: none"> • The age and origin of the fill materials is unknown, though the materials were likely placed on the site prior to 1932. • Historic soil samples within the Site fill materials indicated levels of zinc above the CSR standards. • Site fill materials have never been sampled for petroleum hydrocarbons, the primary site COPC. 	MW06-1, MW06-2, MW06-3, MW06-4, MW06-5

Table 19: Summary Off-Site APECs and COPCs

APEC No.	APEC Description	Media	COPCs	Investigation Rationale	Proposed Investigation Locations
5	Former pentachlorophenol (PCP) spraying tank reportedly located immediately southeast of Parcel 7 (near railroad tracks). PCP-treated wood was also stored adjacent to the Site for drying.	Soil and Groundwater	Petroleum Hydrocarbons, Chlorophenols	<ul style="list-style-type: none"> Identified during 1996 investigation by PWGSC, and discussed in 2000 FRPA report and 2002 Keystone report. Stacked wood reportedly placed on supports and hand-sprayed with PCP pumped from a tank. Surface below tank was apparently asphalt paved, but the extent and condition of the historic paving is unknown. Treated products were then reportedly stored south of the railroad tracks. 	MW06-4
6	Adjacent and up gradient historical industrial activities and Brownsville rail spur adjacent to Parcels A, B and C, Rem-C, 7 and 8.	Soil and Groundwater	Petroleum Hydrocarbons, Metals, Chlorophenols	<ul style="list-style-type: none"> Milling operations or related industries have been adjacent to the Site since at least 1932, and the rail spur has been present since 1891. A metal depot was operated adjacent (northwest of the Site) from 1970 to 1985. Historical light industrial operations, including auto body repair shops, shingle production, and concrete production were located within 300 m of the Site. 	MW06-1, MW06-2, MW06-3, MW06-4, MW06-5
7	RV Park Diesel Spill	Soil and Groundwater	Petroleum Hydrocarbons	<ul style="list-style-type: none"> BC Site registry search indicated a diesel spill occurred at 11940 Old Yale Road (RV Park) in 1999. The site is currently "ACTIVE UNDER ASSESSMENT" according to BC MOE. 	MW06-4, MW06-5

Based on the APECs identified during the Phase 1 ESA and outlined above, Hemmera has concluded that additional investigation through a Phase II ESA process is warranted to confirm or refute if soil and/or groundwater contamination is present at identified APECs. Five (5) monitoring well locations and one (1) surface sample location are proposed as part of a Phase 2 ESA program.

These proposed investigation locations are illustrated on **Figure 2** and described in **Tables 18** and **19** (above) in relation to each APEC.

It is also recommended that prior to the proposed property transfer, FRPA should identify and quantify the on-Site waste materials (e.g. small pieces of abandoned machinery, tires, wood pallets, scrap wood, etc.) in order to assess future disposal costs. These waste materials would not likely result in Site contamination and do not represent an immediate environmental concern, but the assumption of a property with waste materials could represent a liability to FRPA, since the cost and responsibility associated with the appropriate off-site disposal of these materials would also be assumed.

Report prepared by:
HEMMERA



Seth Kingsbury, B.Sc., ASCT
Environmental Scientist

Report reviewed by:
HEMMERA



Claire Lewis, P.Eng.
Project Engineer/Project Manager



John R. Taylor, P.Eng.
Senior Environmental Engineer

4.0 STATEMENT OF LIMITATIONS

This report (“Report”) was prepared by Hemmera Envirochem Inc. (“Hemmera”), for the sole benefit and exclusive use of the Fraser River Port Authority (“FRPA”). The material in it reflects Hemmera’s best judgement in light of the information available to them at the time of preparing the Report. Any use that a third party makes of this Report, or any reliance on or decision made based on it, are the responsibility of such third parties. Hemmera accepts no responsibility for damages, if any, suffered by any third party as a result of decisions made or actions taken based on this Report.

Hemmera has performed the work as described in the Scope of Work and, made the findings and conclusions set out in this Report in a manner consistent with the level of care and skill normally exercised by members of the environmental science profession practising under similar conditions at the time the work was performed.

This Report was prepared by Hemmera for FRPA, and represents a reasonable review of the information available to Hemmera within the established Scope of Work, work schedule and budgetary constraints. It is therefore possible that currently unrecognised contamination or potentially hazardous materials may exist at the site(s) and that the levels of contamination or hazardous materials may vary across the site(s). No warranty, expressed or implied, is given concerning the presence or level of contamination on the site. The conclusions and recommendations contained in this Report are based upon applicable legislation existing at the time the Report was drafted and changes in the legislation may alter the conclusions and/or recommendations. Further, any discussion of regulatory implications is based on the applicable legislation existing at time of drafting the Report.

In preparing this Report, Hemmera has relied in good faith on information provided by others as noted in this Report, and has assumed the information provided by those individuals is both factual and accurate. Hemmera accept no responsibility for any deficiency, misstatement or inaccuracy in this Report resulting from the information provided by those individuals.

The liability of Hemmera to FRPA shall be limited to injury or loss caused by the negligent acts of Hemmera. The total aggregate liability of Hemmera related to this agreement shall not exceed the lesser of the actual damages incurred, or the total fee of Hemmera for their services rendered on this project.

5.0 QUALIFICATIONS OF ASSESSOR

This report was prepared by Mr. Seth Kingsbury, B.Sc., AScT, of Hemmera. Mr. Kingsbury is an environmental scientist with four years of environmental consulting experience in British Columbia, Nova Scotia, New Brunswick, P.E.I and Newfoundland and has conducted numerous Stage/Phase 1 PSI projects.

This report was managed and reviewed by Ms. Claire Lewis, P.Eng., of Hemmera. Ms. Lewis is an environmental engineer with over eight years of environmental experience in Ontario and British Columbia. Ms. Lewis has conducted numerous preliminary investigations and Phase 1 ESA projects and has a range of experience in contaminated site assessment, solid waste management, engineering design, remediation, project management and reporting.

Mr. John Taylor is the project director for this assignment, and responsible for senior report review and oversight. Mr. Taylor is a registered professional engineer and a member of the British Columbia Contaminated Site Regulation Expert Roster with 16 years of progressive experience in environmental consulting service in management and mentorship roles. His ability to adapt quickly to new situations, providing clear concise solutions, has contributed to a strong record of project management and remedial planning on contaminated sites. He has designed and managed many projects on industrial, manufacturing and chemical plant sites and within the transportation sector, and has dealt with such contaminants as metals, hydrocarbons, chlorophenols, and various other industrial by-products, in a variety of mediums; air, soils, groundwater, surface water and sediments. In the areas of remedial planning, remediation, Mr. Taylor has extensive experience in various settings and clients, including large-scale public and private sector projects.

6.0 REFERENCES

Canadian Standards Association, 2003. *Z768-01 Phase I Environmental Site Assessment*.

British Columbia Research (BCR) Corporation, *Follow-Up Phenols Testing for Brownsville Site*.
May 30, 1991.

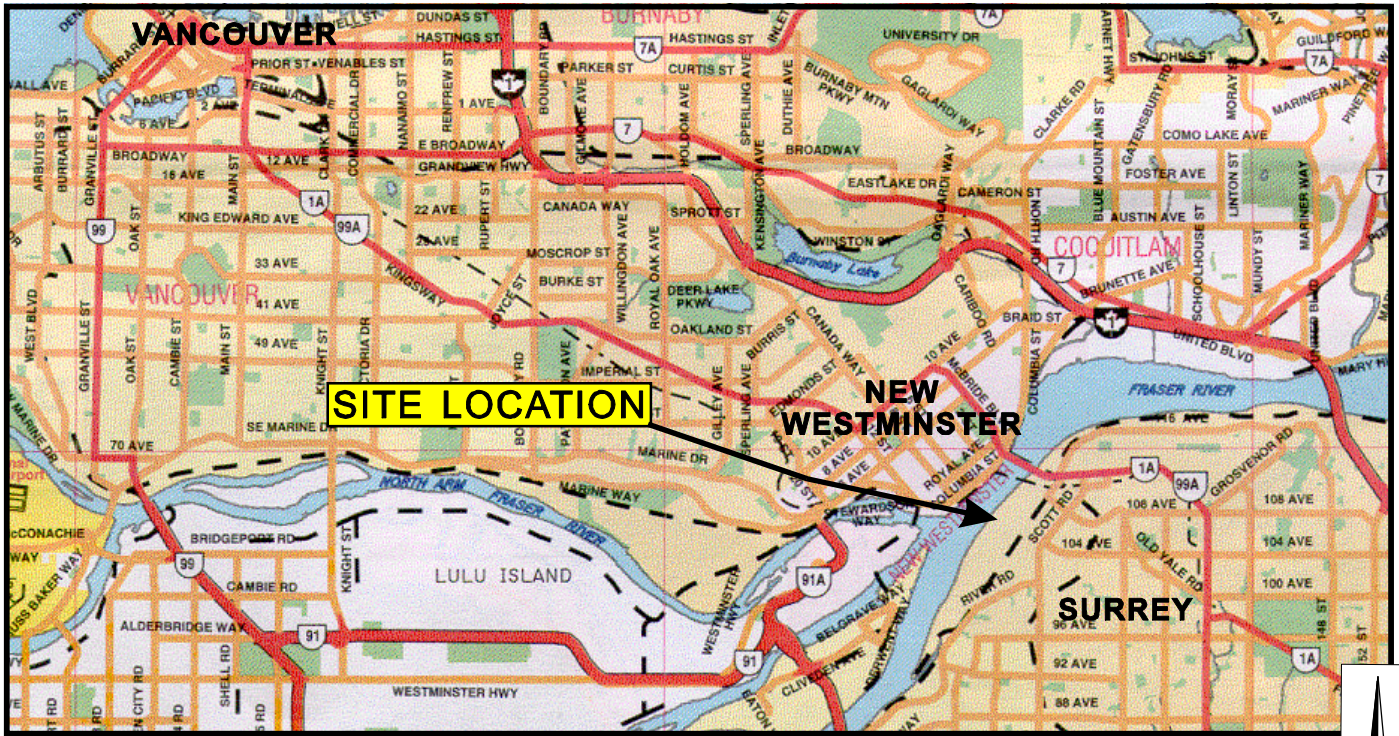
Fraser River Port Authority, *Environmental Audit, On-Site Inspection Report – Generic*. July 31,
2000.

Keystone Environmental Ltd., *Evaluation of Environmental Investigation Status, Brownsville
/Port Mann CN Land Swap, Surrey, BC*. September 16, 2002.

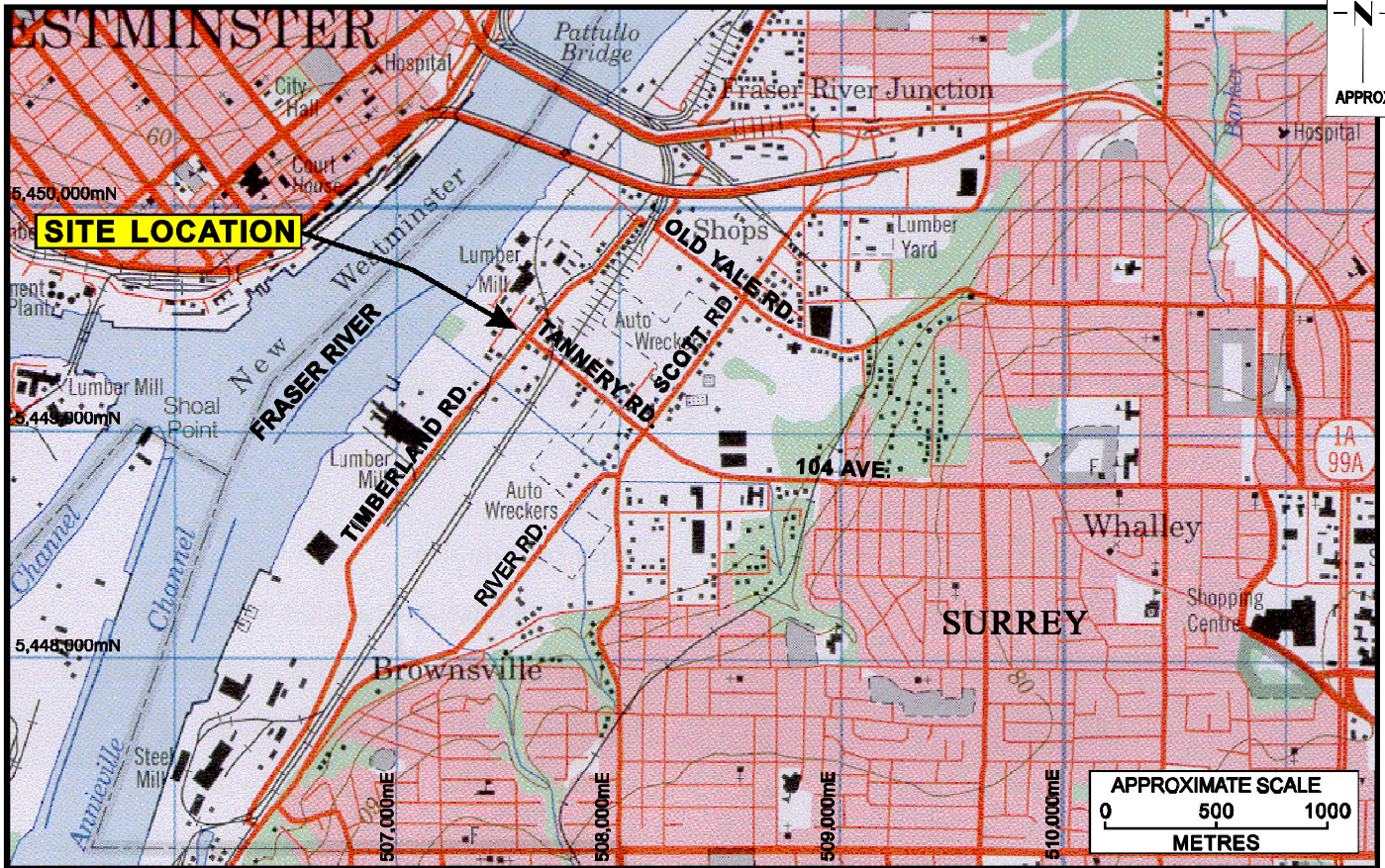
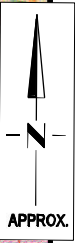
Klohn-Crippen Consultants Ltd., *Fraser River Harbour Commission, Lindal Cedar Homes
Sawmill Expansion, Surrey BC - Preliminary Geotechnical and Environmental
Assessments*. April 1995.

Public Works and Government Services Environmental Services (PWGSC), *Environmental
Audit Report Brownsville/Port Mann CN Land Swap, Surrey BC*. August 23, 1996.

Figures



REGIONAL MAP



NTS MAP 92G/2 (New Westminister)



HEMMERA

PHASE I ENVIRONMENTAL SITE ASSESSMENT
BROWNSVILLE SITE, SURREY, BC

SITE LOCATION

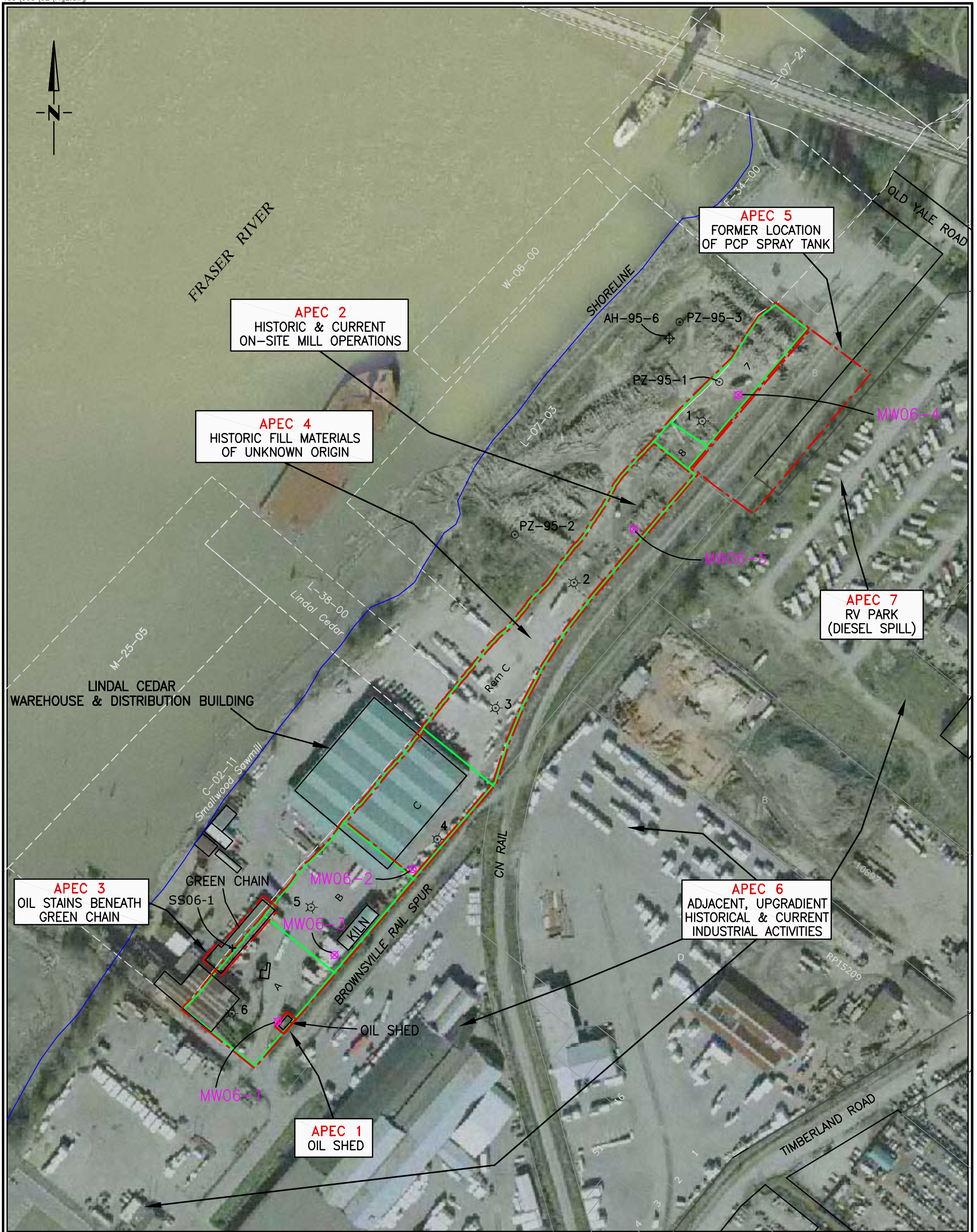
CLIENT: **FRASER RIVER PORT** FRASER RIVER PORT AUTHORITY

PROJECT No. 405-003.02

September 2006

Figure 1

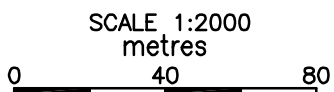
405\003\02





LEGEND

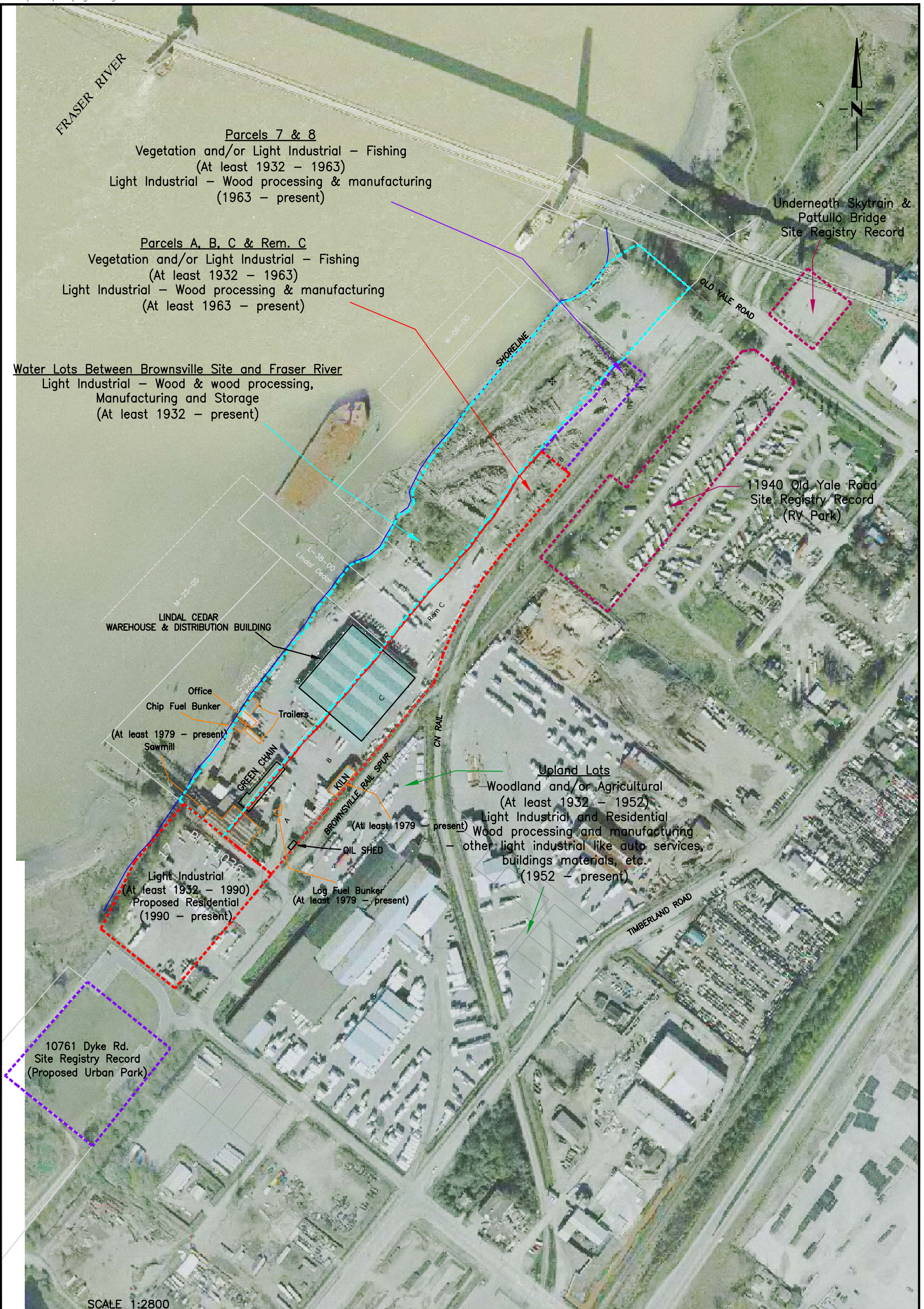
- ⊙ Piezometer (Klohn-Crippen, 1995)
- ⊕ Auger Test Hole (Klohn-Crippen, 1995)
- ⊗ Borehole (BC Research, 1991)

- Parcel & Property Boundaries
- ⊕ Proposed Borehole/Monitoring Well Location
- + Proposed Surface Soil Sample
- - - Areas of Potential Environmental Concern (APEC)



 HEMMERA
CLIENT:  FRASER RIVER PORT AUTHORITY

PHASE I ESA BROWNSVILLE SITE, SURREY, BC		
SITE PLAN SHOWING ON-SITE & OFF-SITE FEATURES, APECS AND PROPOSED INVESTIGATION LOCATIONS		
PROJECT No.	405-003.02	September 2006
		Figure 2



Parcels 7 & 8
 Vegetation and/or Light Industrial – Fishing
 (At least 1932 – 1963)
 Light Industrial – Wood processing & manufacturing
 (1963 – present)

Parcels A, B, C & Rem. C
 Vegetation and/or Light Industrial – Fishing
 (At least 1932 – 1963)
 Light Industrial – Wood processing & manufacturing
 (At least 1963 – present)

Water Lots Between Brownsville Site and Fraser River
 Light Industrial – Wood & wood processing,
 Manufacturing and Storage
 (At least 1932 – present)

Underneath Skytrain &
 Pattullo Bridge
 Site Registry Record

11940 Old Yale Road
 Site Registry Record
 (RV Park)

LINDAL CEDAR
 WAREHOUSE & DISTRIBUTION BUILDING

Office
 Chip Fuel Bunker
 (At least 1979 – present)
 Sawmill

GREEN CHAIN
 BROWNVILLE RAIL SPUR

KILN
 (At least 1979 – present)

OIL SHED
 Log Fuel Bunker
 (At least 1979 – present)

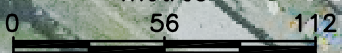
Light Industrial
 (At least 1932 – 1990)
 Proposed Residential
 (1990 – present)

Upland Lots

– Woodland and/or Agricultural
 (At least 1932 – 1952)
 – Light Industrial and Residential
 Wood processing and manufacturing
 – other light industrial like auto services,
 buildings materials, etc.
 (1952 – present)

10761 Dyke Rd.
 Site Registry Record
 (Proposed Urban Park)

SCALE 1:2800
 metres



HEMMERA

CLIENT: **FRASER RIVER PORT AUTHORITY**

PHASE I ESA
 BROWNSVILLE SITE, SURREY, BC

HISTORICAL SITE AND SURROUNDING LAND USE PLAN
 AND SITE REGISTRY SEARCH RESULTS

PROJECT No. 405-003.02

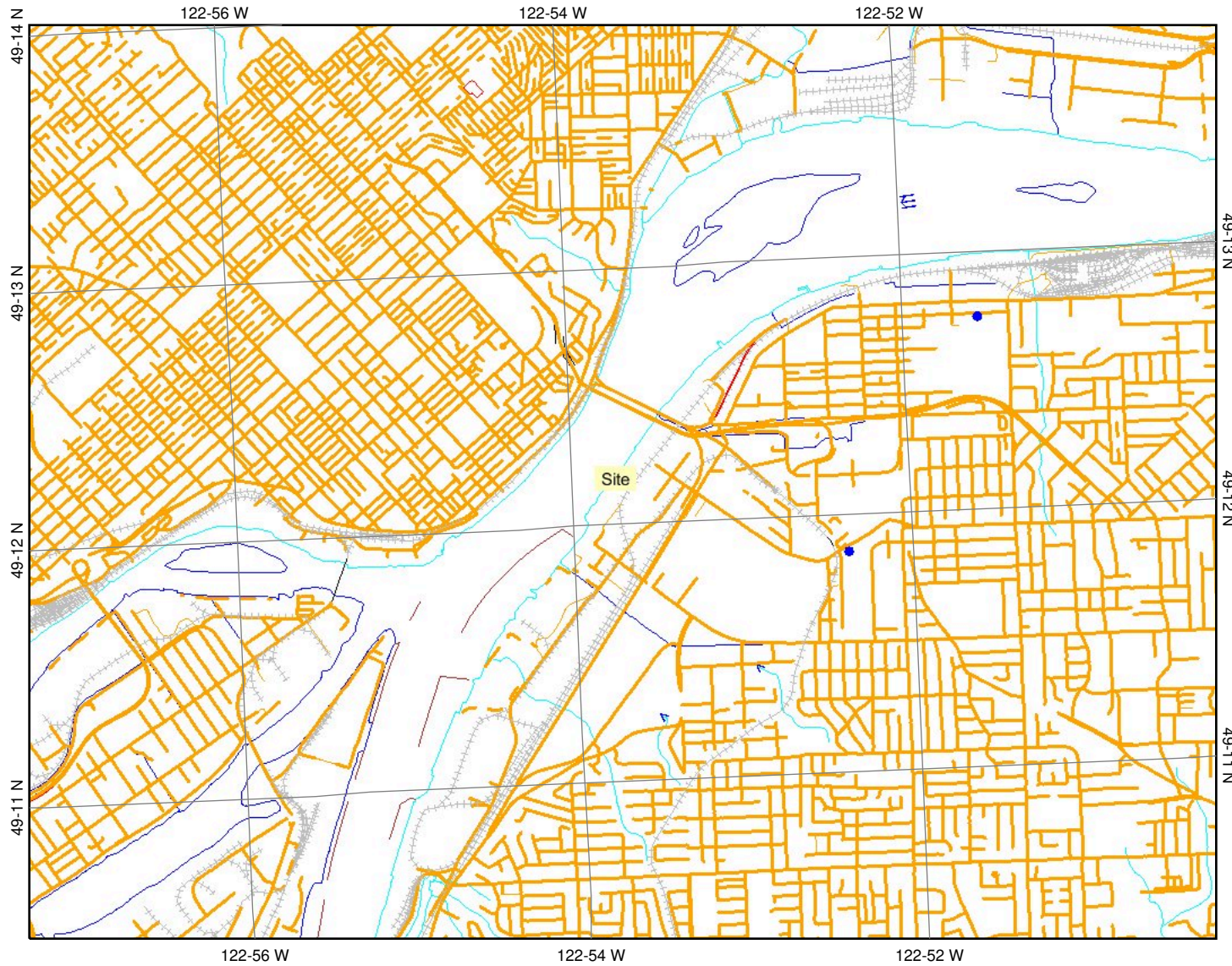
September 2006

Figure 3

APPENDIX A

Groundwater Well Search Results

Groundwater Well Search



Map center: 49° 12' 10" N, 122° 53' 42" W



Legend

- WDIC - Waterbody Poly
- Domestic Well Use
- Transportation - Points (TRIM)
- Helipad
- Transportation - Lines (TRIM)
- / Airfield
- / Airport
- / Airstrip
- / Airport.Abandoned
- / Ferry Route
- / Road (Gravel Undivided) - 1 Lane
- / Road (Gravel Undivided) - 2 Lane
- / Road (Gravel Undivided) - U/C - 1 Lane
- / Road (Gravel Undivided) - U/C - 2 Lanes
- / Road (Paved Divided) - Not Elevated - 1 Lane Each Way
- / Road (Paved Divided) - Not Elevated - 2 Lanes Each Way
- / Road (Paved Divided) - U/C - Not Elevated - 2 Lanes Each Way
- / Road (Paved Undivided) - Not Elevated - 1 Lane
- / Road (Paved Undivided) - Not Elevated - 2 Lanes
- / Road (Paved Undivided) - Not Elevated - 4 Lanes
- / Road (Paved Undivided) - U/C - Not Elevated - 4 Lanes
- / Road (Unimproved)
- / Cut (Roadway)
- / Embankment/Fill (Roadway)
- / Trail
- / Bridge - Foot
- / Bridge - Trestle
- / Tunnel
- / Bridge
- / Rail Line (Double Track)
- / Rail Line (Multiple Tracks)



Scale: 1:46,067

This map is a user generated static output from an Internet mapping site and is for general reference only. Data layers that appear on this map may or may not be accurate, current, or otherwise reliable. THIS MAP IS NOT TO BE USED FOR NAVIGATION.

APPENDIX B
Land Titles Search Results

Date: 06/04/07 TITLE SEARCH PRINT - VANCOUVER
Requestor: (PK66793) HEMMERA ENVIROCHEM
 TITLE - AC7143

Time: 16:04:43
Page: 001

NEW WESTMINSTER LAND TITLE OFFICE TITLE NO: AC7143
 FROM TITLE NO: D9652
 626291E

APPLICATION FOR REGISTRATION RECEIVED ON: 14 JANUARY, 1989
 ENTERED: 27 JANUARY, 1989

REGISTERED OWNER IN FEE SIMPLE:
CANADIAN NATIONAL RAILWAY COMPANY
1150 STATION STREET,
VANCOUVER, B.C.

TAXATION AUTHORITY:
CITY OF SURREY

DESCRIPTION OF LAND:
PARCEL IDENTIFIER: 012-878-278
PARCEL "B" (PLAN IN ABSOLUTE FEES PARCEL BOOK 12 FOLIO 75
NO. 4113F) DISTRICT LOT 6 GROUP 2 NEW WESTMINSTER DISTRICT

LEGAL NOTATIONS:

NOTICE UNDER SALE OF GOODS ON CONDITIONAL ACT, NO. 3798

CHARGES, LIENS AND INTERESTS: NONE

DUPLICATE INDEFEASIBLE TITLE: NONE OUTSTANDING

TRANSFERS: NONE

PENDING APPLICATIONS: NONE

CORRECTIONS: NONE

Date: 06/04/07 TITLE SEARCH PRINT - VANCOUVER
Requestor: (PK66793) HEMMERA ENVIROCHEM
 TITLE - AC7142

Time: 16:01:52
Page: 001

NEW WESTMINSTER LAND TITLE OFFICE TITLE NO: AC7142
 FROM TITLE NO: D9652
 626291E

APPLICATION FOR REGISTRATION RECEIVED ON: 14 JANUARY, 1989
 ENTERED: 27 JANUARY, 1989

REGISTERED OWNER IN FEE SIMPLE:
CANADIAN NATIONAL RAILWAY COMPANY
1150 STATION STREET,
VANCOUVER, B.C.

TAXATION AUTHORITY:
CITY OF SURREY

DESCRIPTION OF LAND:
PARCEL IDENTIFIER: 012-878-260
PARCEL "A" (PLAN IN ABSOLUTE FEES PARCEL BOOK 12 FOLIO 75
NO. 4114F) DISTRICT LOT 6 GROUP 2 NEW WESTMINSTER DISTRICT

LEGAL NOTATIONS:

NOTICE UNDER SALE OF GOODS ON CONDITIONAL ACT, NO. 3798

CHARGES, LIENS AND INTERESTS: NONE

DUPLICATE INDEFEASIBLE TITLE: NONE OUTSTANDING

TRANSFERS: NONE

PENDING APPLICATIONS: NONE

*** CURRENT INFORMATION ONLY - NO CANCELLED INFORMATION SHOWN ***

Date: 06/04/07 TITLE SEARCH PRINT - VANCOUVER
Requestor: (PK66793) HEMMERA ENVIROCHEM
 TITLE - AC7144

Time: 16:05:07
Page: 001

NEW WESTMINSTER LAND TITLE OFFICE TITLE NO: AC7144
 FROM TITLE NO: D9652
 626291E

APPLICATION FOR REGISTRATION RECEIVED ON: 14 JANUARY, 1989
 ENTERED: 27 JANUARY, 1989

REGISTERED OWNER IN FEE SIMPLE:
CANADIAN NATIONAL RAILWAY COMPANY
1150 STATION STREET,
VANCOUVER, B.C.

TAXATION AUTHORITY:
CITY OF SURREY

DESCRIPTION OF LAND:
PARCEL IDENTIFIER: 012-878-286
PARCEL "C" (PLAN IN ABSOLUTE FEES PARCEL BOOK 12 FOLIO 93
NO. 4222F) DISTRICT LOT 6 GROUP 2 NEW WESTMINSTER DISTRICT

LEGAL NOTATIONS:

NOTICE UNDER SALE OF GOODS ON CONDITIONAL ACT, NO. 3798

CHARGES, LIENS AND INTERESTS: NONE

DUPLICATE INDEFEASIBLE TITLE: NONE OUTSTANDING

TRANSFERS: NONE

PENDING APPLICATIONS: NONE

*** CURRENT INFORMATION ONLY - NO CANCELLED INFORMATION SHOWN ***

Date: 06/04/07 TITLE SEARCH PRINT - VANCOUVER
Requestor: (PK66793) HEMMERA ENVIROCHEM
 TITLE - AC7145

Time: 16:15:37
Page: 001

NEW WESTMINSTER LAND TITLE OFFICE TITLE NO: AC7145
 FROM TITLE NO: D9652
 626291E

APPLICATION FOR REGISTRATION RECEIVED ON: 14 JANUARY, 1989
 ENTERED: 27 JANUARY, 1989

TITLE CANCELLED: 15 APRIL, 1991

REGISTERED OWNER IN FEE SIMPLE:
CANADIAN NATIONAL RAILWAY COMPANY
1150 STATION STREET,
VANCOUVER, B.C.

TAXATION AUTHORITY:
CITY OF SURREY

DESCRIPTION OF LAND:
PARCEL IDENTIFIER: 012-878-308
PARCEL "C" (PLAN IN ABSOLUTE FEES PARCEL BOOK 12 FOLIO 78
NO. 4128F) DISTRICT LOT 5 GROUP 2 NEW WESTMINSTER DISTRICT

LEGAL NOTATIONS: NONE

CHARGES, LIENS AND INTERESTS: NONE

DUPLICATE INDEFEASIBLE TITLE: NONE OUTSTANDING

TRANSFERS:
1991-04-15
PARCEL ONE (SRW PLAN NWP88158)AE41600
1991-04-15
ALL (SECTION 185)AE42371

*** CURRENT INFORMATION ONLY - NO CANCELLED INFORMATION SHOWN ***

Date: 06/04/07 TITLE SEARCH PRINT - VANCOUVER
Requestor: (PK66793) HEMMERA ENVIROCHEM
 TITLE - X106361E

Time: 16:07:11
Page: 001

NEW WESTMINSTER LAND TITLE OFFICE TITLE NO: X106361E
 FROM TITLE NO: 628221E

APPLICATION FOR REGISTRATION RECEIVED ON: 12 MARCH, 1968
 ENTERED: 24 SEPTEMBER, 1984

REGISTERED OWNER IN FEE SIMPLE:
CANADIAN NATIONAL RAILWAY COMPANY
1150 STATION STREET
VANCOUVER, B.C.

TAXATION AUTHORITY:
CITY OF SURREY

DESCRIPTION OF LAND:
PARCEL IDENTIFIER: 000-732-770
LOT 7 DISTRICT LOT 4 GROUP 2 PLAN 2620

LEGAL NOTATIONS:

NOTICE UNDER CONDITIONAL SALES ACT, D.F. J69206

CHARGES, LIENS AND INTERESTS: NONE

DUPLICATE INDEFEASIBLE TITLE: NONE OUTSTANDING

TRANSFERS: NONE

PENDING APPLICATIONS: NONE

*** CURRENT INFORMATION ONLY - NO CANCELLED INFORMATION SHOWN ***

APPENDIX C
City Directory Search Results

EAST ACROSS 280 DUNLOP

- 527*Frlhoff F W -LA6-8239
- 533*Northrop W E -LA6-4851
- 539*Williams L R -LA2-9873
- 540*Degehardt J B
- 544*McGoon J -LA6-1809
- 545 Vacant
- 551*Kidd F G -LA2-5573
- 555*Tyler H C -LA1-5122

LORING BEGINS

- 560*Ford J F -LA2-3362
- 564*Unger A -LA2-3385

DUNLOP INTERSECTS

- 574*Kristjanson H G -LA6-1031
- 578*Pietrasko J -LA2-3363
- 600*Payne D A -LA1-1161
- 610*Pontellini R
- 611*Joseph A -LA6-4404
- 613*Aiken C L -LA1-7226
- 614*McGibbon W J -LA1-7225
- 615*Fuhr M W -LA2-9663
- 616*Sutherland H -LA2-9601
- 617*Pickens W A -LA2-9602
- 619*Bouvier G -LA6-7446

GUILBY INTERSECTS

SURREY RD (SUR)

NORTHEAST ACROSS 11200 BLK WALLACE

- 11305 Elias G

WALLACE ENDS

- 11389*Ware J L
- 11377*Watkins L A -LA2-0189
- 11436*Hassell J W -LA1-6952
- 11451*Waters F -LA1-0496
- 11474*Moon J W C
- 11491*Alexander G M -LA1-6525

ST ANDREWS INTERSECTS

- 11500*Viber J
- 11524 Bragg I S
- 11535*Sinner H G
- 11543 Waters G R
- 11553*Payne Mrs A
- 11563*McRobbie J

CAMERON BEGINS

- 11607*Altken Miss O -WO1-4349
- 11610*Lylyk W -WO1-3885
- 11630 Salmund A K

116 AV RECOMMENCES

- 11662 Robert J -ER2-4966
- 11668 Plant R

116A AV AND 117 AV END

SURREY ST (N WESTR)

NORTHWEST FROM 400 BLK RICHMOND

- 808*Deildal A C -LA1-9448
- 812*Wallis G R -LA1-8682
- 814*Ellis Dr M C -LA1-1884
- 817*Smith R T shake mfr -LA2-3416
- 818*Barbaree E J -LA1-9339
- 819*Venne J A -LA1-3319
- 820*Arseneault J -LA1-9277
- 823*Creelman H S -LA1-4387
- 824*Figby G S -LA2-4128
- 827*Waters L H -LA2-3549
- 828*Innes W B -LA2-2389
- 831*Schieffe F A -LA6-1355
- 832*Holzinger R E -LA2-1801
- 835*Chance R E -LA2-1098
- 836*Neilson R A -LA1-9435
- 901*Tooms T W -LA2-3828
- 902*Mygglund H S -LA2-6715
- 905*Delamont L J -LA2-2188
- 906*Richardson R P -LA2-3433
- 908*Jackson R K -LA1-9432
- 909*Astou L -LA2-2421
- 910*Reisford Mrs B -LA2-0047
- 911*Koverchuk M -LA2-3548
- 912*Witta R -LA6-3546
- 914*Hughes Mrs M C -LA1-8160
- 915*Wells H N -LA2-3431
- 917*Fuller G O -LA2-2537
- 918*Scott L W -LA2-2340
- 919*Collins F S -LA2-4927
- 920*Fraser M M -LA6-3124
- 921*Davies J H -LA2-2181
- 922*Scott C B -LA6-5063
- 923*Routh H L H -LA2-1088
- 924 Vacant
- 925*Symmes R W -LA2-2536
- 927 Burns R G -LA2-6493
- 928*Campbell G D -LA1-9338

E 10TH AV INTERSECTS

SUSSEX LANE (SUR)

EAST FROM 1072 160 ST

- 16109*Cox J E -W18-9742
- 16126*Duncan A D -W18-9364

SWINTON CRES EAST (RICH)

SOUTHEAST FROM END OF AQUILA

- ns New House
- 1038 Ashbee D H -BR7-2310
- 1037*Thompson K -BR7-6166

MADDOCKS INTERSECTS

- 1042*Bedry J -BR7-2090
- 1045*Swanwick G H -BR7-2336

SOUTHWEST FROM END OF AQUILA

- ns New House
- 1022*Reid M M -BR7-4434
- 1024*Surphlis W C -BR7-7150
- 1026*Tarr L M -BR7-3880
- 1027*Young R W -BR7-3627
- 1028*McGorkell W J -BR7-4819

WILKINSON ENDS

- 1029*Worsley D J -BR7-2644
- 1030*Smyth S R -BR7-6097
- 1031*Swinton R G -BR7-6081
- 1032 New House
- 1033 New House
- 1034*Campion C E -BR7-7917
- 1035*Noble G -BR7-2133
- 1038 Stott N K
- 1037*Hasek-Steiner K -BR7-4503
- 1039*Pack G E -BR7-3748

MADDOCKS BEGINS

- 1040*Borgvall L -BR7-6667
- 1041*Jenn E C N -BR7-7159
- 1043*Biddle K F -BR7-4036

SWINTON RD (RICH)

NOW PART OF W SWINTON CRES

SYDNEY AV (COQ)

EAST FROM 451 WESTVIEW

- 543*Fraser R L -LA1-8116
- 544*Knight E D -LA2-9216
- 545*Brightwell G W -LA2-6447
- 546*Maddalozze E -LA6-5387
- 547 Dempsey P R -LA6-0861

NOT OPENED THROUGH

- 597*Jones G L -LA2-1893
- 598*Reynolds E S
- 600*Janey K -LA1-7541
- 601*Davies E E
- 602*Alberton L -LA2-0814
- 603*Birtch D S -LA6-4403
- 604*Hansen D G -LA6-4402
- 605*McElquim R W -LA2-2251
- 606 Occupied
- 607*Hannah W J -LA2-9139
- 608 Occupied
- 611*Clayton G W -LA6-4980

GUILBY INTERSECTS

- 624 New House

TAMBOLINE RD (DELTA)

NORTHEAST TO 2740 WESTHAM ISLAND RD

FREW ENDS

- 4269*Savage J G -WHIT 6-3416
- 4280*Husband R C -WHIT 6-2319
- 4315*Savage Mrs A E -WHIT 6-2761
- 4317 Vacant
- 4322*Tamboline J
- 4360*Tamboline B -WHIT 6-2548

WESTHAM ISLAND RD INTERSECTS

TANNERY RD (SUR)

SOUTHEAST FROM FRASER RIVER ACROSS 10700 BLK TIMBERLAND RD

- 11691*Leckie J Co tannery -LA1-2820
- *Imperial Lbr whol -LA6-2921
- *Westr Wood Mdg -LA6-2921

DYKE RD BEGINS

- 11716*Gibson A J -LA1-4047
- 11725 Wigness D
- 11725a*Evans W J
- 11732*West H C -LA1-1188

FAULKNER INTERSECTS

- 11754 Vacant
- 11755*Gagne M
- 11758*Goodall C W -LA1-2601
- 11766*Tottenham W E -LA6-5865

TIMBERLAND INTERSECTS

- 11806*Wildgrube L O -LA2-6526
- 11807*Lord H
- 11825 Klassen H -LA6-0190

PARTON BEGINS

- 11825*Lavoie E -LA6-1587
- 11883*Cawley W L -LA1-5314
- 11891*Rempel Mrs M
- 11892*Molnar S -LA6-9155
- 11898 Vacant
- 11901*Jones H T -LA2-6527
- 11907*Smith J A -LA1-2057
- 11907 (rear) Usselman J N

SPEEN BEGINS

- 11908*Ehrenholz J L
- 11918*Wallace W H -LA1-7730
- 11923 Yawney H W -LA2-2094
- 11932*Lisa S
- 11946 Murmann A
- 11952*Petrazz B
- 11958 SPCA N Westr Br -LA2-9990
- 11958 Rogers B G -LA2-9990
- 11969*Laluk P -LA2-8238
- 11981*Hess J -LA1-8354
- 11981*Baardsen Mrs J A -LA6-6864
- 12007*Szabo I -LA1-0702
- 12017*Selnes Mrs H L -LA2-6218

120 ST INTERSECTS

EAST TO 56 McDONALD

- 415 New House
- 418*Greenbank J D H -CR8-8659
- 419*Anderson M R -CR8-5601
- 421*Hingston F S -CR8-8526
- 429*Bray H L -CR8-1493
- 435*White G C -CR8-5904
- 437*Hollatt E L -CR8-8109
- 443 Sheaffer -
- 445 Embrey -
- 447*Beddin D J -CR8-8704
- 450*Krause G W -CR8-5823
- 453*Perry P J -CR8-1757
- 463*Hollinger F E P -CR8-1078
- 465 Krockner K A
- 467 Sannes A G -CR8-2631
- 471*Pillmer J B -CR8-6103
- 473*Brownlee T E -CR8-1690
- 475 Lewis R D -CR8-8584
- 477*Hoshowski P -CR8-5301
- 481*Gabiati E A -CR8-8362
- 483*Low N H -CR8-2701

- ns New House
- 485*Bicknell Mrs F E -CR8-0170
- 488*Jackson G -CR8-0196
- 495*Hurst J B -CR8-1721
- 496*Edinger A -CR8-5670
- 498*McDonald R A -CR8-0934
- 499*Gillespie Mrs M A -CR8-0408

McDONALD INTERSECTS

TARGET ST (SUR)

SOUTHEAST ACROSS 3000 BLK O'HARA LANE

- 3048 Summer Residence

McBRIDE INTERSECTS

TAYLOR WAY (DELTA)

EAST ACROSS END OF SHEPHERDS WAY

- 8957*Stephenson E T -LA1-6117
- 10989*Mahon B -LA6-4542
- ns New House
- 11019*Thill H N -LA6-5401
- ns*LaCroix C H -LA6-8193
- 11029*Bigis A -LA6-0653
- 11039*Burdock R A -LA6-0201

SHEPHERDS WAY ENDS

RUSSELL INTERSECTS

TELEGRAPH TRAIL (LANG MUN)

SOUTHEAST TO 2740 ISLAND AV

- 68*Kells F -YE7-4384
- 19837*Kells F E -Langley 1107L1

96 AV INTERSECTS

- NOT OPENED THROUGH
- 204 ST INTERSECTS
- 20461*Robertson L F -Langley 658R2
- 20607 Murray G A -Langley 658X3

NOT OPENED THROUGH

- ns*Peterson M
- 20609*Walker L -Langley 743L2

206 ST INTERSECTS

- NOT OPENED THROUGH
- 216 ST INTERSECTS
- 21734 English H
- ws Cruikshank R J
- 21753*Grcundwater C -Langley 51L3
- 21892*Spinney W R -Langley 29X2
- 21920*Herweyer A -Langley 29X1
- 22015 Vacant
- 22030*Lutek M D -Langley 29R3
- 22070*Brown Miss L M
- 22089*Plankeel M F -Langley 29R1
- ss New House
- 22115*Gillingwater W S -Langley 29L3
- 22241 Vacant
- 22291*Morelli F A -Langley 557R1
- 22390*Britere J -Langley 1037R1

224 ST RECOMMENCES

- 22438*Hartley C H
- 22558 Smith Mrs M E -Langley 557L1
- 22683*Ens B J -Langley 67L1

GLOVER CRES INTERSECTS

- NOT OPENED THROUGH
- 80 AV INTERSECTS
- 7941*Anderson H E -Langley 1015R2
- 7830 Grunwald Mrs A
- 7785*Evans N C -Langley 1015L1
- 7620*Haney R F -Langley 1015R1
- 7658 Haney Mrs R
- 7483 Alexander T L
- 7486 Vacant
- 7403*Perog M -Langley 160X2
- 7321*Christensen C A -Langley 160R3
- 7296*Stebbing L C -Langley 160X3
- 7286 Murphy T W -Langley 160Y4
- 7226 Hockin Mrs J L -BA6-7121
- 7219*Kaetler C -Langley 160X1
- 7218 Occupied

248 ST INTERSECTS

NOT OPENED THROUGH

TENBY ST (COQ)

NORTH TO 600 BLK ALDERSON

- 279*Gniff P N
- 280*Lloyd Mrs B M
- 281*Manfield Mrs H -LA2-3414

1154*Erkamps J -CR8-8371
1155*Baker M C
1157*Laursen K M -CR8-3932
1158 Van Overschot B -CR8-5798
1159 Vacant
1160*Abercromby J A -CR8-2802
1161*Engel R B -CR8-8783
1163*Werner R
1164 Abercromby J -CR8-2802
1164 (rear) Sams C S -CR8-8780
1165*Phonart J A
1166 Baker O -CR8-1335
1167*Thomas P L -CR8-8398
1168*Walters R -CR8-8238
1169 Laursen S A -CR8-1989
1170 Vacant
1171*Arndt G A -CR8-8303
1172*Lenhart D A -CR8-8825
1174 Dover R W -CR8-8021
1176*Beatch C J -CR8-0207
1177*Nielson G W -CR8-8684
1181*Lucas E H -CR8-8339

NO 5 RD INTERSECTS

THRIFT ST (COQ)

NORTH FROM 751 LOUGHEED HWAY

GAUTHER AND ALDERSON INTERSECT

TILSTON CT (COQ)

EAST TO 927 GATENSBUARY

ns New House
1215 New House

GATENSBUARY INTERSECTS

TILTON RD (RICH)

EAST FROM 571 RIVERDALE

465 Kyte J E -CR8-8358
467*Ulmer G J -CR8-0489
469*Gill A R -CR8-5008
471*Wood A -CR8-2973
473*Courquin A E -CR8-8923

MURCHISON BEGINS

475*Clark R E -CR8-8907
476 Laird J -CR8-5326
477*Buhr J O -CR8-1829
479*Lockhart D S -CR8-0983
481*Lamont F G -CR8-8924

EASTERBROOK BEGINS

483*Archdekin R H -CR8-9353
485 Blake A G -CR8-3212
486*Leske L -CR8-8182
487*Tenkins R T -CR8-8666
488*Stephenson G T -CR8-1053
489*Foley J
491*Cartwright J -CR8-0383

REEVES BEGINS

493*MacLachlan J C -CR8-5207
495*Sobiecki A S -CR8-2330
497*Erith M J H -CR8-0771

MCCALLAN INTERSECTS

571 Laurie A J R -CR8-8106

TIMBERLAND (SUR)

NORTHEAST ACROSS 11800 BLK TANNERY

ns Pacific Elevators -LA1-8252
ns*Mount Baker Plywood -LA2-5788
10619*Can Collieries Timberland Lbr Div -LA1-7767
10619*Can Collieries Timberland Plywood Div -LA1-7787
10619 Myers C E -LA6-5055
10619 Brubaker A H -LA6-6494
10619 Heinrich E P
10619 Inglis H R
10619 Morrison D A -LA6-6055
10619 Seip L -LA6-9085
10619 Morgan R -LA6-8260
10619 Nelson J N -LA1-2740
10619 Schick J P -LA6-1583

PINE RECOMMENCES

10671*Puleo S -LA1-0547
10682*Sinclair T J Jr -LA1-2821
10705*Menning J -LA6-1754
10706*Myers E H -LA6-2889
10711*Collingbourne W J
10712 Vacant
10718*Nick's Gro -LA4-3003
10718*Brynoruk N -LA4-3003

TANNERY INTERSECTS

10725*Barson B
10734 Lucak Mrs M -LA2-8691
10745*West Mrs E M -LA2-7657
10787*Little C N -LA6-1870
10777*Gibson R A -LA2-3003
10780*Kirby S W J -LA2-8883
10785 Rowbotham R -LA1-3053
10788 Young Mrs M
10792 Quiring D L -LA4-3226
10798*Frost F L -LA1-3318
10804*Peck J D
10805 Saep J
10810*Chanda H E -LA1-1138
10811 Morris W
10818 White R G -LA6-9088
10817 Sutherland Mrs A M -LA1-7478
10822*Shuman A W -LA6-1753
10823 Selfried J W -LA4-3428
10834*Lefebvre R A -LA1-8628

10848 Vacant
10854*Rigdon E H
10864*Warllimont Mrs J -LA1-5221
10872 Ertmar W -LA1-0888
10875*Wilder D -LA1-6133
10875*BC Crossarm Co pole crossarms -LA2-9781
10880*Peck J P -LA2-8182
10902*Riegheim O M -LA1-2870
10909*Ostrom P C -LA1-8687
10912*Johansen J A
10917*Ostrom P L -LA1-3429
10920*Hans K J
10928*Matthew J T -LA2-0101
10938*MacIvor K A -LA6-5948
10942*Hallett D A
10950*Luwig G L -LA6-1752
10953*Hauptmann K M -LA2-9043
10966*Scheltgen N C K -LA1-1897
10978*Anderson J H B

OLD YALE INTERSECTS

TINMORE PL (RICH)

EAST TO 840 ALANMORE PL

366 Dunlap W C -BR7-5274
367*Westlund R E -BR7-7484
368*Poster D -BR7-6171
369*Regalsky J -BR7-3547
370*Thomas H P -BR7-5360
371*Loftis Dr L J -BR7-5279
372*Laughton S K -BR7-3458
373*Danneberg O -BR7-8390
374*Harrison B N -BR7-5482
375*Opp A -BR7-8180
377 New House

KELMORE BEGINS

379*Stevenson R J -BR7-4206
381*Lane N -BR7-5668
383*Wesley W D -BR7-1317
385*Oben W A -BR7-3049
387*Brochner L H

LAIMORE BEGINS

388 New House
389*Sinclair J A -BR7-5280
390 New House
391*Gore S R -BR7-5371
392*Turnbull J G -BR7-4230
393*Mosher G F -BR7-5374
394 New House
ns New House

ALANMORE PL ENDS

TIPPING RD (RICH)

EAST TO 438 MITCHELL

TOLMIE AV (COQ)

EAST ACROSS BYNG

BYNG ENDS

TOPHAM RD (LANG MUN)

NORTH FROM 7200 BLK GLOVER CRES

PCER TRACKS INTERSECT

21602*Mufford T C -Langley 40L2
21780 Armstrong Mrs M -Langley 40X1
21821 Booy J

218 ST RECOMMENCES

TORONTO ST (PT COQ)

NORTH TO 1300 BLK VICTORIA

VICTORIA INTERSECTS

TOWNLEY ST (COQ)

NORTH TO 834 COMO LAKE

REGAN AND GROVER RECOMMENCE
COMO LAKE INTERSECTS

TOWNLINE DIV (SUR)

NORTH FROM 11378 96 AV

REGENT BL BEGINS

9302 New House
9312 New House
9315*Oelke Mrs E L -LA2-6161
9322*Sawyer H O -LA6-8212
9323*Hukkanen W -LA6-0350
9331 Sebralla B -LA1-4257
9341 Westowsky A L -LA6-7940
9347 Hanstorg G C -LA6-9374
9352*Hancock A T -LA2-4121
9355*McDonald P A -LA1-0346

96A AV BEGINS

9661 New House
9662*Skaravik C J -LA1-7011
9663*Abbot M W -LA4-3108
9669*Walls D R -LA9-0392
9679*Trenholm R -LA4-3090
9690*Fedoruk M -LA2-8203

REGAL DR ENDS

9700*Pirie R J -LA2-8824
9701*Henne M O -LA4-3306
ns New House
9711*Smith L A -LA2-5028
9720*Kirkland M -LA1-3390
9721*Ballard B
9730*Heinz H D -LA1-3786
9731*Pawlikowski J M -LA4-3104
9740 New House
9750 New House

ROYAL CRES ENDS

1959

23619 New House
23620*McKenzie L T -Langley 94X3
23621*Oakley J T -Langley 94L1
23622 Todd G -Langley 94R2
23623*Godeau O L -Langley 867L3
23618 Blaine R
23624*Klick J
23625*Turner J D -Langley 791Y2
23626*Fullen J C
23627*Jardis J E -Langley 791L1
23628 New House
23629*Hopkins S L
23630*Yates T E -Langley 908X3
23631*Miller E W -Langley 791R3
23632 Neufeld J -Langley 819L1
23633*Hewse G E -Langley 908L2
23634*Hissel E -Langley 791R1
23635*Hissel E -Langley 791R1

1959

1283*Provan D J -LAC-4112
12832*McHale Mrs E -LAC-3213
12835 Green W H -LAC-3753
12836 Leggett J M -LAC-0551
12837 Van Der Putter J -LAI-8414
12838*Horn H I -LAC-4898
12839 Scott H A -LAC-0076
12843*Johansen J E
12845*Collins J W -LAI-3361

324*Gardie G E -LAC-8958
325*Smith W H Mrs M -LAI-2237
326*Morris C H
327*Sim C D -LAI-1470
328*McQuarrie J C -LAI-1830

4TH AV INTERSECTS

OLSEN RD (SUR)

NORTHEAST TO 1807 OLD YALE ROAD

1041*Ostrom A -LAI-3003
1042*Courtmet M F -LAC-4700
1043*Olsen M B -LAI-1031
1044*Olsen O C -LAI-1557
1045*Sigurdson Mrs M -LAC-767
1046*Minchuk J L -LAI-450
1047*Olsen C -LAC-2897

ONTARIO ST (N WESTR)

SOUTHWEST FROM 100 BLK ASH

6TH ST INTERSECTS

810 Marsh L -LAC-7674
812*Foster A J -LAC-3753
821*Pachine C A

McINNIS INTERSECTS

ORCHARD ST (SUR)

NORTH FROM 18194 14 AV

143*Law J E

ORIOLE DR (SUR)

NORTH FROM 1400 BLK 118 AV

1022*Doerkson S H -WCI-3627
1023*Courtmet N J L -WCI-3648
1024*Neilson R N -WCI-4250
1025*McDonald N A -WCI-1547
1026*Fenske F G -WCI-2594
1027*Gaskin G E w/c rrs -WCI-4246
1028*Ermann Dr E J -WCI-2447
1029*Cross J E -WCI-3557
1030*Yee Wing -WCI-1548
1031*Moore W T -WCI-3556

CANARY BEGINS

1032*Reilly D M -WCI-4334
1033*Storoy F C -WCI-4358
1034*Whitcliffe E J -WCI-2144
1035*Whiddington S G -WCI-3005
1036*Johnson J -WCI-1143
1037*Peters J J -WCI-3149
1038*Oshinski T D -WCI-2100
1039*New House
1040*Foster A J -WCI-3753
1041*Schmidt N E -WCI-1735
1042*New House
1043*Deighton H -WCI-3038
1044*Kerpan J C -WCI-2457
1045*New House

LARK ENDS

1101*MacAuley E G -WCI-3427
1102*Shifron J -WCI-4240
1103*Chick E E -WCI-5648
1104*Ball Mrs D J -WCI-1542
1105*MacVicar D -WCI-3458
1106 New House
1107*Shifron J -WCI-4240
1108*New House
1109*New House
1110*Richard D F -WCI-3034
1111 New House
1112*Pederson S H -WCI-3753
1113 New House
1114 New House

BLACKBIRD ENDS

ORMOND ST (COQ)

NORTH FROM END OF CEDAR

1121*Hart G C -WCI-4182
1122*McMahon J C

GILLEY'S INTERSECTS

OSBORNE AV (N WESTR)

SOUTHWEST FROM 100 BLK ST

101*New House
102*New House
103*New House
104*New House
105*New House
106*New House
107*New House
108*New House
109*New House
110*New House
111*New House
112*New House
113*New House
114*New House
115*New House
116*New House
117*New House
118*New House
119*New House
120*New House
121*New House
122*New House
123*New House
124*New House
125*New House
126*New House
127*New House
128*New House
129*New House
130*New House
131*New House
132*New House
133*New House
134*New House
135*New House
136*New House
137*New House
138*New House
139*New House
140*New House
141*New House
142*New House
143*New House
144*New House
145*New House
146*New House
147*New House
148*New House
149*New House
150*New House
151*New House
152*New House
153*New House
154*New House
155*New House
156*New House
157*New House
158*New House
159*New House
160*New House
161*New House
162*New House
163*New House
164*New House
165*New House
166*New House
167*New House
168*New House
169*New House
170*New House
171*New House
172*New House
173*New House
174*New House
175*New House
176*New House
177*New House
178*New House
179*New House
180*New House
181*New House
182*New House
183*New House
184*New House
185*New House
186*New House
187*New House
188*New House
189*New House
190*New House
191*New House
192*New House
193*New House
194*New House
195*New House
196*New House
197*New House
198*New House
199*New House
200*New House

40 AV ENDS

23637*Robert J

TRANS CANADA HWAY INTERSECTS
NOT OPENED THROUGH
TRANS CANADA HWAY INTERSECTS
268 ST BEGINS

23638*Klassen P
23639 McLean J S
23640 Byers Mrs F
23641*Bradt E
23642*Bairst L -BA6-9141
23643 Royal City Foods Held sta
23644*Drager F -BA6-2501

TRANS CANADA INTERSECTS

OLD YALE RD (SUR)

SOUTHEAST FROM FRASER RIVER ACROSS 10900
BLK TIMBERLAND

11918*Brownville Sawmills -LAC-0724
11919*Coffey F W

OLSEN ENDS

12017 Corokowski J O

TIMBERLAND ENDS

12049*Lawrence R M -LAC-0488
12050*Como Lake Lbr -LAI-8936

BRIDGE BEGINS

12052 Vacant
12118*DeW Mrs K C -LAC-8808
12123*Lyng E G -LAI-9118
12140 Erickson
12153*Merced Mrs J -LAC-1787
12154 Vacant
12155*Byers J -LAI-1024
12203*Hanson Mrs M -LAC-8901
12213*MacDonald J S -LAI-0444

120 ST INTERSECTS

12226*Hanson Mrs J M -LAI-8518
12300 Occupied
12311*Woodland F G -LAI-8905
12320 Zablosky S -LAI-4723
12331*Shelling P -LAI-1735
12332 (rear) Tomgersen Mrs -
12329*Webb H W -LAC-9549
12330*Kassie E
12336 South West Hall
12343*Hobgood G -LAC-8050
12349*Winters H -LAI-8725
12350*Foster E G
12358 Bereska J -LAI-8270
12360 Genl Montgomery Sch
12369*Hollock E G -LAI-4521

124 ST RECOMMENCES

12403*Lambert E -LAC-3159
12410*Galbraith J M -LAC-5003
12420*Gibney H A -LAC-3811
12424*Smith J A
12430*Huxton J G -LAI-4449
12432 Knight Mrs F
12434*Imoo D -LAI-2751
12435*West L -LAI-13438
12437*Green W F
12445 South West Widwy each and doors -LAI-3058
12449*Pearson J -LAI-3038
12480*Richardson H S W

125 ST ENDS

12504*Anderson A -LAI-9104
12512*Dickson Mrs M -LAC-8003
12513 Irwin J F
12520 South West Genl Store -LAI-110
12520*Graham J B -LAI-1137
12525*Wayne F L -LAC-8203
12542 Taylor H E

BCER TRACKS INTERSECT

12552 ST ENDS
12557*McKayus F M -LAI-3310
12540*Hedley J E
12577 Vacant

122 ST INTERSECTS

12611*Armstrong C -LAC-1509

107A AV INTERSECTS

12617 M&M Gro and gas -LAI-0833
12617*Keats E G -LAI-0833
12617 Hoover Mrs C -LAC-8071
12621 Henderson D F Consts p/edriving contrs
-LAI-3928
12621*Henderson D F -LAI-3928
12625*Lorenz A W
12626 New House

107 AV BEGINS

100 AV INTERSECTS

12841*Schneider F -LAC-3090
12843 Vacant
12849 Koruka W -LAI-7349
12849a Griffiths L A -LAC-001
12850*Tomgson J J -LAI-3854
12851 Vacant
12851a McArden W D -LAC-8307
12851*Sanderson D G D -LAC-7058
12852*Larson J E -LAI-2707
12853*Gairtel Mrs W -LAI-3088

106 AV ENDS

12855*Hardie G E -LAC-7000

104A AV ENDS

12921*Pawson H -LAI-0037
12930 Timieck C J -LAI-3700

104 AV INTERSECTS

12930*Russell C B -LAC-9578
12930 Temperton F H -LAC-9437
12973*Code J H -LAC-3738
12978*Winnig F -LAI-9000
12979*Schilling A M -LAC-0494
12980*Davies R G -LAI-8444

103A AV ENDS

12995*Westbrook G A -LAI-1110
12998*Trull J B -LAC-6107
12999*Friesen C I -LAC-3044
13001*Smith E
13002*McEwen B D -LAI-8835
13003*Stewart H A -LAI-8357
13010*Augustine E J -LAC-4424
13010*Perry B J -LAI-3068
13033 Pshyk J -LAC-0320
13033*McLean C R -LAC-4450

SEMIARMOO TRAIL ENDS

13043*Wilcox C S -LAI-8898
13048*Coyme A gro -LAC-8348
13055*Wilcox F
13055 (rear) Bakun T
13068 Beaulieu C P -LAI-1854
13069 Jehovah's Witnesses Kingdom Hall
13091*Romney E -LAI-5008
13092*Uranick S -LAC-8865
13093*Trouton W J genl contr -LAI-0039
13119*Van Alstine M G -WCI-0311
13138 Schilling F
13153 Fargee A E -LAI-3189
13153 (rear)*Forte W A -LAC-9528
13167*Hutson A F -LAI-8900
13169 Nickel H

130 ST INTERSECTS

13227 Nichols D G
13229 Brown Miss R M -LAI-1910
13233*Neilson J H -LAI-9106
13238*Paterson J H -LAI-1782
13237*Gullivan Miss E E -LAC-6182
13238*Longy V S -LAI-7701
13258 (rear)*Longy Mrs T M
13259*Welch A -LAC-8920
13264*Chaplin Miss W -LAC-7010

133 ST ENDS

13300 Smith G
13310*Holmes A W
13318*Davies F H -LAC-8878
13328 Parsons W
13350*Williams C J -LAI-099

134A ST RECOMMENCES

13378 Vacant
13397*Hill A D -LAC-819

134 ST AND 134A ST RECOMMENCES

13488 Bryson T W
13490*Davies H E -LAC-8194
13490*Holland Miss E A
13500*Gibney H A -LAI-9111
13544*Richard J A -WCI-3004
13548 Galbraith H

KING BROOKS HWAY ENDS

TRANS CANADA INTERSECTS
NOT OPENED THROUGH
TRANS CANADA INTERSECTS

1701*Neilson F -WCI-3003
1702*Gibney H A -LAI-9111
1704*Donohay A -WCI-3003
1705 New House

100 ST AND TRANS CANADA INTERSECTS

OLIVER AV (COQ)

EAST FROM END OF CEDAR

*Munshada Ranch -WCI-844
Saxon G -WCI-8201
Munshada F -WCI-1254

LEFT RIVER HERE

OLIVER ST (N WESTR)

NORTHWEST TO 218 4TH AV

321 Thorn A -LAC-9249

771-1-124

839 WEST HASTINGS STREET

- 308*Hurlford E J -LA1-1409
- 310*Jarvis E -LA2-4394
- 311*Forch H R -LA1-2063
- 313*Halverson T -LA2-2086
- 314*Nicholson Mrs M A -LA2-5392
- 315*Leclair L A -LA6-3387
- 316*Gravenor E C -LA2-1007

1959

4TH ST INTERSECTS.

DURHAM ST EAST (N WESTR)
NORTHEAST FROM 700 BLK CUMBERLAND

- 104*Rumble J A -LA2-4605
- 105*Williams K B -LA1-7898
- 108*Bell J -LA1-5533
- 108. Helliwig H
- 108*Niska C W -LA1-0273
- 111*Shantz G O -LA2-9028
- 112*Dumore L -LA6-7487
- 114*Gaudette L J -LA1-6250
- 115*Reid S I -LA2-3058
- 115*Waleh W J -LA2-9953
- 117*Forseth Rev M -LA2-6408
- 120*Palm R M -LA2-8236
- 121*Counts C J -LA2-7594
- 122*Chaw J -LA1-5807
- 123*Hicks N L -LA1-0274
- 123 Charest Mrs L V -LA6-1140
- 123*Young Mrs S -LA2-1578
- 127*Wolstencroft J -LA1-7397
- 128*Huston P G -LA2-1577
- 128*Meuwy J P -LA1-8791

YORK INTERSECTS

- 132*Mannering R E -LA2-4396
- 135*Skora J bldg contr -LA2-2971
- 136*Clark F H -LA2-1922
- 138*Slade C E -LA2-1933
- 139*Bird R R -LA1-6060
- 141*Pheasant E E -LA1-5582
- 142*Lukacs S -LA1-7979
- 144 New House
- 146*Brownlee W C -LA2-4728

MASSEY INTERSECTS

- 202 Ouellette A J -LA6-9993
- 202 Vacant
- 205*Copping W G V -LA1-6069
- 207*Rogers S -LA1-7229
- 208*Leclair D -LA2-8213
- 210*Nelson N A -LA2-5305
- 214*Daniel H W -LA1-8607

McKAY INTERSECTS

DVAL CT (COQ)
NORTH FROM 2021 ARBURY

692 New House

DYKE RD (RICH)

EAST ALONG FRASER RIVER ACROSS 1200 BLK 7 AV

319 Maki T -BR7-8154

6 AV, 4 AV AND 2 AV END
342*Imp Oil -BR7-7328

1 AV ENDS

- 351 Matsumura E
- 353 Hibi T -BR7-2422
- 355 Hori M -BR7-4165
- 357 Vacant
- 361 Sameshima T
- 363 Sameshima T -BR7-7474
- 377*Yip Wong
- 378 Richmond Blksmth
- 380*M&M Boat Wks -BR7-7255
- 397 Konishi N -BR7-2682

NO 1 RD ENDS

- 610*Imperial Cannery -BR7-7121
- 610 2 Richmond Transf -BR7-8424
- 3 Imperial Cannery Bunkhouse
- 5 Morrison R W -BR7-7600
- 6 Chong
- 7 Maeda H -BR7-4263
- 8 Maeda G
- 9 Codner C -BR7-8701
- 10 Samochima T -BR7-5122
- 11 Chong S
- 12 Chong Kwong S -BR7-4032
- 13a Doi Hisae -BR7-7374
- 13b Recalma MFS M
- 13c Hamaura F -BR7-4664
- 13d Doi T
- 13e Nakatsu B -BR7-3961
- 13f Williams G R -BR7-7051
- 44 Yamamoto K
- 15 Hikida Y -BR7-7872
- 16a Hamaura K
- 16b Newman H G -BR7-8810
- 16c Nishihama S -BR7-4275
- 19 Vacant

- 514 Kishi Boat Wks -BR7-1112
- 518*Anglo-British Columbia Pkg fish cannery -BR7-7177
- 518 Phoenix Store -BR7-8011
- 518 Britannia Shipyard mar reprs -BR7-7010
- 518 Shorey C H -BR7-7020

PHOENIX ENDS

- ss*Pac Coast Camp
- 1 Rye A
- 2a Mitsubishi T -BR7-4690
- 2b Hiroto N

- 4 Akune N
- 5 Vacant
- 6 Harada E -BR7-8780
- 7a Murao Y -BR7-8673
- 7b Nagata S
- 8a Kuramoto E -BR7-7102
- 8b Kuramoto T -BR7-2764
- 9 Hamada R -BR7-7785
- 10 Hikida A -BR7-2461
- 11 Yoneda H
- 12 Higo Y
- 14 Sparrow E -BR7-3264
- 31 Tabata I -BR7-8270

- 529 Occupied
- 530*Hong Wo Co genl store -BR7-7337
- 530 Teramura T -BR7-8750
- 532 Yamamoto M J -BR7-3761
- 532a Oshiro A Y
- 532b Kiyoshi K -BR7-3465
- 535 Vacant
- 537 Johnson L
- 539 Wong W J
- Home Oil mar sta -BR7-8050

TRITES ENDS

- 565 Vacant
- 571 Narukami T -BR7-2033
- 573 Kitada Y -BR7-4061
- 575 Hikida Mrs T -BR7-2563
- 575 Kobayashi G -BR7-3318
- 1265 Yamaraka Boat Wks -BR7-7730

NO 2 RD INTERSECTS

- 578*Takao T -BR7-2562
- 585 Morrison J D
- ns Occupied
- 600*Nakade Boat Wks -BR7-7510
- 600 Morical G
- 601 Chara I
- 610 Atagi Boat Wks -BR7-6211
- 611*Coake G T
- 621 Trivett J T -BR7-7082
- 643*Baehand M H -BR7-8085
- 645*Derrien J -BR7-7583

GILBERT ENDS

- NO 3 RD INTERSECTS
- 968 Kokko O
- 990 Simmons J

NO 4 RD ENDS

- 1000 Saini A
- 1008 Ross A -BR7-6650
- 1063*Richmond Farms -BR7-7859
- 1063 Brown L S -BR7-7935
- 1063 Batke L -BR7-2688
- 1063 Meng A

NOT OPENED THROUGH

- 2300 Ito F -LA1-0308
- 2308 Muramatsu J S -LA6-4054
- 2316*Plumsteel N
- 2316a Wagner A J

HAMILTON ENDS

- 2318 Dellinger A -LA2-7111*
- 2320 Muramatsu S
- 2322 Kurath J -LA1-6475
- 2325*Boyd L C -LA1-4192
- 2327*Henderson J B -LA1-5549
- 2339*Turner O M -LA1-5839
- 2345*Goudy E T -LA1-5841
- 2348 L'Heureux U A -LA1-1863
- 2350*Hargrave C T -LA1-7010
- 2362*Lechner M

BOUNDARY ENDS

- 2374 Nelson Eros Fisherys shpyd div -LA2-3988

DYKE RD (SUR)

NORTHEAST FROM 11600 BLK TANNERY RD

- 10862*Supreme Shingles mtrs -LA2-7911
- 10982*Superior Shingler mtrs -LA2-7911
- 10982*Brown leg Ind kiln drying -LA2-7911

NOT OPENED THROUGH

- Bergstrom T
- Thomas J H -LA1-0913

DYKE TRAIL (N WESTR)

ON LULU ISLAND SOUTHWEST FROM BRIDGE ALONG WATERFRONT

- ss*Kennedy E P
- ss*Kromm E
- ss*Krajca T
- ss*Wolstein J D
- ss*Schrader J L
- ss*Kozkoeki E
- ss*Allen R
- ss*Sorenson M
- ss*Brindle W R
- ss*Johnson Miss C
- ss*Beagle H
- ss*Erickson E

PEMBINA ENDS

- ss*Heaton C
- ss*McCarthy
- ss*Bujak W
- ss*Lampa A
- ss*Draper S
- ss*Chaydak M
- ss*Frederick R
- ss*Montpell E
- ss*Mortinson C
- ss*Scouler P

- ss*Steinhardt C
- ss*Colson E
- ss*Leizert Mrs J
- ss*Robertson J
- ss*Olsen O
- ss*Oikawa Mrs S
- ss*Herstad F J

JARDINE ENDS

DYKE TRAIL SOUTH (N WESTR)
ON LULU ISLAND SOUTHWEST FROM FT OF JARDINE

- 1014*Adachi M -LA1-2254
- 1108 Farrell A H -LA2-7214
- 1109 Poynter E A -LA6-9248
- 1115 Macnabe Mrs P D
- 1118*Dobson M H -LA6-2789
- 1121 McLeod N -LA6-3754
- ss*Generous R boatswks -LA2-1529
- ss*Savage A E
- ss*Siddak E
- ss*Collins D
- ss*Kasper J
- ss*Arithson S
- ss*Butterfield T
- ss*Legerness A
- ss*Darran A P
- ss*Howard F

E ST (WHITE ROCK)

NORTHEAST FROM 15304 9 AV

ROYAL AND 10 AV INTERSECT

- 1124*Hoover O B -W19-4942
- 1185 White Rock (Corporation of the City of) -W19-2511
- 1185 BC Govt Boundary Health Unit -W19-2011
- 1185 Can Arthritis & Rheumatism Society -W19-4271

SEMAIMCOO BEGINS
12 AV INTERSECTS

EAGLE DR (SUR)

NORTH FROM 15100 BLK CANARY

HAWK CRES ENDS
111A AV RECOMMENCES

EARLMOOD RD (RICH)
EAST FROM 932 DIAMOND

- 352*Pickett W T
- 355*Lowie J J -BR7-3074
- 356*Bennett A A -BR7-5223

DESMOND INTERSECTS

EAST RD (ANMORE)

SOUTHEAST FROM SUNNYSIDE

- ns*Lacure Mrs H -WEG-2107
- ss*Porter Mrs E -WEG-2108
- ns Goodwin R -WEG-3478
- ns*Stanton M L
- ns Vacant
- ns*Scott S R -WEG-2475
- ns*Kinsey S C -WEG-1671
- ns*Farncomb Mrs G
- ss*Barlow W H -WEG-3008
- ns*Sparks H O
- ns Sparks W O -WEG-2975
- ns Wells S H -WEG-1391
- ss*Crampton F H -WEG-2155
- ns Wolley F
- ns*Jeffery F -WEG-1672
- ns*Warman E F -WEG-1465
- ss Downton D R
- ns*Burnet R -WEG-3733
- ns Summer Residence
- ss*Wallace T J -WEG-1827
- ss Gray Mrs J
- ss*Brooker F A -WEG-1486
- ss*Imrie R -WEG-1781
- *Hart C G -WEG-2904

EASTERBROOK RD (RICH)

SOUTH FROM 498 TILTON

- 575*Hinton C T F -CRS-5908
- 577*Stead A -CRS-8551
- 578 Occupied
- 580*Morrow G C -CRS-8238
- 581 Occupied
- 582*Pakaway M -CRS-5853
- 583*Hartman B E -CRS-2343
- 584*Cunningham D E -CRS-5828
- 585*MacDonald J -CRS-3435
- 586*Rogers J G -CRS-2231
- 587*Pedersen J E -CRS-3338
- 588 Ritchie D
- 590 New House

WEBSTER INTERSECTS

EASTERBROOKE ST (COQ)

NORTH FROM 755 COTTENWOOD

RUNNYMEDE ENDS
SMITH INTERSECTS

EASTERN DR (PT COQ)

NORTH ACROSS 2000 BLK LANGAN

- ws New House
- es New House
- 1634*Murray W L

1966

THURLOW ST - Contd

1243 Langford R J S Mrs 685-6894
Larsen Louis O Capt 681-0369
Linn P H 684-6772
Low George C 685-8836
McDonald K M 684-2926
McGee H E Dr 684-0909
Marquart K A 685-7703
Mitchell Bea Spafford Mrs 682-3575
Mrochovsky O Mrs 681-6564
Murchie J D 681-5104
Rolle A B 685-8096
Smith Doris M 681-2781
Sokay T 681-6958
Sokoloff Nina Mrs 681-6564
Trognitz A 684-6725
Wakely Patrick 685-7872
Willins Mollie E Mrs 684-2780

BURNABY INTERSECTS
1318 Berg Ken 685-4766
1318 Forseth Harold P 684-6005
1318 Francis James A 681-0364
1320 Carey L Miss 684-4830

HARWOOD INTERSECTS
1322 Anthony John 684-0588
Babb W H 684-5060
Code Myrtle Mrs 682-2168
Crampton Wayne M 683-5236
Economos T Mrs 681-1021
Ganton D C 684-8094
Goudie Agnes Miss 685-5403
Harkness W G 681-6074
Ironmonger Robert Mrs 681-8977
Jennings D J 684-0707
Jodrey Bruce J 684-4878
Leslie Henry 683-5476
McBirney M 684-8906
Maddolara H A 685-9598
Patterson Raymond 685-8051
Pinder W L 681-0961
Sauve Neva Mrs 681-5789
Storey J 681-0055
Vanderbrug Aileen Mrs 684-8896
Lyon N P 681-8743

Nikolopoulos Terry 683-0954
Ramsbottom N 684-0683
Robinson Henry W 681-3298
1386 Kimball Ellen 684-0898
1386 McLaughlin Bruce 684-3977
1386 Verbeck E M 684-8793
1390 Bradshaw Betty P 681-8906
Jansson Niilo 684-5493
Johnson George R 683-0661
MacMillan W D 683-6310
Morris Merrill Mrs 683-3400

PACIFIC INTERSECTS
1402 Stokes Darrell T 683-1564
1406 Broman Lynn 684-6997
1416 Peters Norman 685-7455
1417 Grodzki Roy 684-7987
1418 Fleming Peter 683-4753
1418 McHugh Maurice 685-8681
1418 Temple Joyce Mrs 684-9871
1425 Toke D L 683-2439
1431 Kostrzewski Max 685-7735
1435 McCulloch T A 685-9909
1441 Rutledge Patti Mrs 684-6864
1447 Brown's Kitchen Made Catering 684-5733

THURSTON ST (Bby)

POSTAL ZONE SOUTH BBY

BOUNDARY INTERSECTS
3705 Boehr John 431-1740
3711 Strachan G L 431-8047
3716 Mitchell Campbell 434-6280
3719 Jones Merle W 434-2084
3722 Harwood Dave 433-5845
3725 Cole R 434-5101
3730 Fouracres Edward 433-9617
3730 Neufeld M S 435-9677
3730 Ramsey Beulah Mrs 434-9741
3735 Hokanson O 433-6736
3739 McDonald W G 435-0789
3740 Swatzky O 433-4739
3740 Sydorczuk M 431-2332
3748 Long Wm Harvey 434-7591
3754 Dedels Mervin 431-1889
3754 Giesbrecht J D 435-8827
3755 Dewsbury Thomas G 435-9739
3761 Nelson J H 434-7859
3762 Cole David A 433-5520
Doell D T J 433-3668
McDonald Wm J 431-2177
Oliver D 435-1632
Penny Mabel Miss 434-6759
Peterson A S 433-5319
3767 Mesini Frank 434-7513
3768 McCorkindale L 431-5241
3768 Toogood James R 435-1836
3776 Mawdsley G K 434-2998
3782 Porter A D 434-7850
3785 MacDonald Terry C 434-2329
3785 Settler Ted 434-3814

SMITH INTERSECTS
3834 Shand Alistair 435-8554
3835 Wilms Rudy 435-0705
3849 Davey T 435-8345
3850 Holm Wilma Mrs 433-4973
3863 Borgmann E 433-3551
3866 Bittorf Irene Mrs 434-6215
3877 Gillis J R Mrs 434-5872
3884 Charbonneau H L 421-2878
3891 Duff Doug 433-8774

3894 Sorensen P 433-0020
3905 Findlay Allan 434-9230
3908 Akeroyd Gordon 434-2847
3913 McNeill Robert 433-8618
3925 Adams M 434-6847
3926 Pedersen Egon 434-4731
3937 Kenway Gladys F 434-0771
3951 Freundlich Robert 434-3634
3951 Grathwohl Gerhard 433-3726
3951 Zonderland J 435-5707
3971 Vine W J 433-1736

JERSEY BEGINS INMAN INTERSECTS

TIDE PL (Coq)
STARLIGHT WAY INTERSECTS
3116 Streukens Peter J 942-0056
3120 Bickmore F W 942-4956
3124 Delory C A G 942-0457

TILSTON AV (Coq)

CREST CT BEGINS
1210 Lonneberg Lyle Robert 939-0259
1211 Rogers Jack 939-0206
1212 Gilfrow Frank R 939-0188
1214 Fogstrom Gunnar 939-7056
1215 Snider Ernie G 936-4869
1216 Pernoski Robert J 936-5491

GATENSBUJ INTERSECTS

TILTON RD (Rich)

RIVERDALE INTERSECTS
465 Balcom Graeme S 278-1462
467 Ulmer George J 278-0489
469 Johnson A J 278-5674
471 Wood Alex 278-2973

MURCHISON BEGINS

473 Courquin A E 278-8923
475 King A C D 278-6401
477 Clayton G W 278-8547
477 Buhr John O 278-1629
479 Jensen Carl 278-9365
481 Lamont Fred G 278-8924

EASTERBROOK BEGINS

483 Nestor Gerald 278-6954
486 Thorne R F 278-0159
487 Rolston William 278-5022
488 Palmer Irwin 278-8858
489 Craig W Wayne 278-6092
491 Cartwright John 278-0383

REEVES BEGINS

493 MacLachlan Eileen 278-6747
495 Taylor Harold 278-2968
497 Frith Mel 278-0771

MCCALLAN INTERSECTS

571 McKinnon Glenn C 278-6490

TIMBERLAND RD (Sur)

10619 Nelson J N 521-2740
10619 Snick John 522-2341

ROBSON ENDS

10671 Puleo Steve 521-0547
10682 Kendall Joseph 521-1317

PINE RECOMMENCES

10705 Menning J Mrs 526-5178
10706 Myers E H 526-8801
10711 Collingbourne William J 526-0678
10725 Sutherland Agnes Mrs 521-7476

TANNERY INTERSECTS

10734 Lucak Mary Mrs 522-6057
10745 West E M Mrs 522-7657
10767 Little Cameron N 526-6163
10777 Gibson Robert A 522-3003
10780 McDonald Roy 522-0072
10785 Schon M 522-2215
10804 Peck James Dorwin 526-0523
10810 Morgan R R 526-0473
10816 Myers Cecil E 526-5055
10822 Shuman A W 526-7163
10834 Lefebvre R 521-6528
10854 Rigden Frederick R 522-6169
10864 Warlimont J Mrs 521-6821
10872 Knorr George 522-8482
10886 Peck J R 522-6182
10897 BC Crossarm Co 522-9781
10909 Ostrom Philip 521-8243
10912 Johansen John 521-8642
10917 Rauch Wolfe 521-6723
10920 Haus Kenneth J 526-0567
10928 Matthew J T 522-0101
10936 Baptist H 526-0380
10950 Ludwig Glenn 526-5389
10958 Hauptmann Karl 522-9043
10966 Botteselle Jessie 522-6460

OLD YALE INTERSECTS

TIMBERLINE PL (N Van)

HANDSWORTH INTERSECTS
4511 Martin L C 985-3542
4512 Cooper H L 985-4472
4525 Godfrey John P 985-2226
4526 Hill Fred J 988-2554
4537 Kingston E H 987-2721
4538 Richwa W W 987-6285
4553 Noel G A 987-6113
4554 Johnson William 985-2905
4554 Norris Derek 988-3910
4554 Whitworth Albert 908-2540
4566 Malcolm Robt A 988-0775
4569 Benson Eric H Capt 985-1867
4577 Chu W S Dr 985-2446
4580 Rac Basil H 988-9602
4585 Fergusson Donald A 985-5195
4593 Griffiths Lou W 988-9470

TINMORE PL (Rich)

366 Frank Royce 277-0873
367 Westlund R E 277-7848
368 Foster Don 277-6171
369 Rithaler Edward P 277-1913
370 Thomas Harold P 277-5360
371 McDonald J A 277-5572
372 Stephen R M 277-5555
373 Danneberg U 277-6390
374 Harrison Barry 277-5482
375 Opp Alfred 277-6180
377 Chadwick Douglas A 277-8218

KELMORE BEGINS

379 Stevenson R 277-4206
381 Lane Norman 277-5566
383 Wesley W D 277-4317
385 Hall Edward 277-0801
387 Smith Robert J E 277-9432

LAIMORE BEGINS

388 Mason A A 277-5357
389 Bryan Wayne 277-0652
391 Mason Don 277-4995
392 Kelsall Barbara Mrs 277-0674
393 Mulder W 277-9563
394 Lahner R 277-0761

ALANMORE PL ENDS

TIPTON ST (Coq)

575 Andrew D 939-0861

WINSLOW INTERSECTS

TISDALL ST

POSTAL ZONE 13
W 42 INTERSECTS
5815 Zacks J 266-0376
5816 Lupa L 263-6452
5818 McKinnell Henry A Capt 261-3953
5828 Baxter G F 263-5054
Christie D M 261-3200
Gillespie Thomas F Rev 263-5112
Gow E P Miss 263-6085
Hamlyn Wm R 263-3383
Hill P Charles 263-6462
Macdonald Malcolm 266-6539
MacKay Alton N 261-3942
Nelson Ray A 263-5980
Stern Frank Dr 263-3617
Taylor A 263-7425
Young Kenneth G 266-0038
Zillman S H 263-6413

5831 Mann S 263-5701
5833 Kates Irving 266-6817
5853 Merier C Dr 263-3117
5853A Davidson Alan 263-4550
5853B Webb A 261-0864
5855 Dickinson Robt 263-4307
5855 Hughes A C Mrs 266-0563
5855 Phillips Bill F 266-7806
5860 Appelbe Frank E 263-4654
Bingham Mary C Miss 266-5839
Bowcott Reg A 261-1256
Carnochan M D 266-7019
Crawford Joan 261-6892
Doctor R G 261-5819
Doherty E M 266-8027
Dyson Alan J 266-5233
Ewert L 261-3017
Hunter Ronald 263-6334
Jackson Gladys Miss 261-3856
Johnstone H E Mrs 266-6947
Kay Cliff 261-2704
McIntosh J Grant Mrs 266-5858
Muir Beverley 266-4931
Munro John T 261-2098
Peter E 266-7065
Reid Gladys L Miss 266-4204
Richardson Betty Jane Miss 266-5448
Robertson W Marcus 263-6155
Schaufele A E 266-2564
Smith Valerie Mrs 263-6497
Wright M M 263-3430

5875 Fleming E 266-4481
5875 Karmel J 263-4379
5877 Burke R W 261-6902
5877 Nofle J M 266-7793
5877-A Krigolson M A Mrs 266-0540
5826 Ashworth L H 266-5471
Baird Grace Miss 261-4350
Bates J E 266-2413
Booker Fred C 263-4446
Brown W H Bill 263-5803
Busby H D 261-1796
Chapman H E 261-4886
Chubb Frederick 261-6066
Clark Myrven W 261-4849
Comesotti K 263-6469
Conway T 263-4784
Crane-Williams G H Rev Canon 261-5604
Cross W C 266-4534
Curtis Irene W Mrs 261-4176
Dalglish Helen E Mrs 261-2685
Davidson Jean M 266-7924
Drinnan A W 261-4944
Edward Dave 261-8598
Fauststein Harry 261-0955
Ferguson S N Capt 266-9741
Fleming George 263-3337
Gontsberg W G 261-6938
Globerman Laura 263-4782
Hakari N 263-6883
Hammond J R 261-9132
Harris Lorna G Mrs 261-2685

Harvey G Lloyd 261-1284
Helliwell John L 261-7323
Horlick P 261-4807
Impett William K 261-1212
Kerr J Mac 266-6024
Kreda Samuel W 261-6888
Krivek G B 263-3990
Lerman Maurice I 266-0918
McDonald F A Miss 261-7014
McIntyre James A Mrs 261-7645
McKee Enid 261-7804
Nelson Harold F 266-5157
Peterson Runo W 263-4453
Prosser Susan 261-6704
Pye Annetta E Miss 261-6241
Radelet Winifred J Mrs 261-7541
Reed W E 261-9277
Scott M E 266-9926
Sims E Scott 266-9347
Thripp Annie Mrs 261-3046
Tung H Y 263-4997
Waldman Samuel F Mrs 261-4001
Weese W Bruce 261-5228
5978 Apfelbaum Max 263-4353
Babcock C C 266-6923
Babcock Joseph D 266-9514
Bell Jack T 266-7090
Blair J 261-9242
Blanke L 266-5917
Brown T Winter 266-7204
Cline Harold M Dr 261-6431
Davies John R Mrs 266-6823
Elkins Stanley 261-6796
Evers Edward T 266-2502
Fensom K G 261-8266
Forsberg John H 261-0777
Gowan C D 263-4449
Henderson F N 261-0849
Herrmann George 263-4320
Howard Art M 263-4918
Hunter James D 266-7874
Indridason Stone 263-6819
Knox W B 263-4494
Large M I 263-5832
Le Patourel Helen Mrs 261-5921
MacGregor D I 261-6165
McLeod F N 261-6589
Manson A B Dr 261-2924
Panar S 261-1670
Pollard Joseph Mrs 261-3770
Pye W A 263-4429
Reid William W 261-8048
Roberts T Lloyd 266-0320
Rothstein Sam Sr 261-7655
Ruffell W G 266-2816
Ryan C P 266-8769
Sawle A L 263-6362
Simmons Robert 261-6922
Smith Oswald A 266-8066
Speedie A T 266-2148
Stearman Jack 261-8757
Strachan R D 261-8485
Trunkfield R 263-4314
Van Slyke J H 261-2693
Ward F Blaine 266-4922
Wiesman Mel D 263-4048
6019 Gardner G Norman 266-0545
6019 McLellan John 263-7021
6026 Aird T 261-4102
Benson J Percie 263-5867
Bradshaw E C 263-3329
Brown Ethel M Miss 266-5798
Bulger Kathleen Miss 266-8590
Burnstead V G 261-7536
Cam Leonard 263-3050
Chubb Thos F 266-0689
Cosco Frances Mrs 261-6754
Dall A 261-5868
Davia Iola 261-7621
Devitt M E 263-4466
Elliott Olga E Miss 266-4957
Elliott Isabelle 261-5813
Flack Chauncey M 266-2666
Grimson J C Dr 261-3837
Hammett Winifred H Mrs 261-1407
Hamre Oscar J 261-3014
Harrison E D 261-0130
Hillier R L 261-7638
Hind Mabel A Miss 261-4085
Johns Wm 261-3612
Johnson H A Capt 261-1448
Jones Grace F Miss 261-6584
Katrasiak John A 266-8455
Keefe Norman D 266-4075
Korbin J 266-4821
Lamb B Miss 261-7525
Leahy James 261-8059
Lough L 266-4801
Lyons Lillian Miss 261-8557
McArthur R 261-6567
McDonald Agnes Mrs 261-7412
McDonald Jessie M Miss 261-5294
McDonald Ross 266-5423
MacIntosh J 263-6451
MacInnes Bulma 263-3354
McKay Ruth Miss 266-7593
MacKenzie Russell K 261-3749
Mansell J W 266-3619
Mills H E Mrs 261-1603
Pellow E 263-6451
Power William D 263-6506
Purston N Mrs 261-0841
Robinson Dean Dr 266-0694
Rowntree F H 263-4439
Schaller Claude 261-5729

TALL TREE LANE (N Van) - Contd

Table listing property addresses and phone numbers for Tall Tree Lane (N Van) area, including Smith Murrell C, Watts John L, Allan Douglas M, etc.

TAMARACK RD (N Van)

Table listing property addresses and phone numbers for Tamarack Rd (N Van) area, including Hope Edward V, Starling C E, Williams D W, etc.

TANNER ST

Table listing property addresses and phone numbers for Tanner St area, including Postal Zone 16, Tuffs J, Wasiewicz Frank, etc.

JOYCE INTERSECTS

Table listing property addresses and phone numbers for Joyce Intersects area, including McHaffie J, West Coast Painting Co, etc.

TANNERY RD (Sur)

Table listing property addresses and phone numbers for Tannery Rd (Sur) area, including Fraser River Intersects, Leckie J Co Ltd, etc.

Table listing property addresses and phone numbers for Wildgrube L O, Wilgan Winifred L, etc.

TAPP RD (Rich)

Table listing property addresses and phone numbers for Tapp Rd (Rich) area, including Nestegard Lyle, Busch Walter, etc.

TASEKO CRES (Rich)

Table listing property addresses and phone numbers for Taseko Cres (Rich) area, including Camsell Cres Intersects, Bell G C, etc.

TASMANIA CRES (Univ)

Table listing property addresses and phone numbers for Tasmania Cres (Univ) area, including Rankin Jas Albert, Thurston Hugh A, etc.

TATLOW AV (N Van)

Table listing property addresses and phone numbers for Tatlow Av (N Van) area, including Maplewood Cres Ends, Duesday Raymond, etc.

Table listing property addresses and phone numbers for Benard William J, Hay Jimmie, Carruthers W Redmond, etc.

Table listing property addresses and phone numbers for Ericson Magnus P E, Lafond L Mrs, Fowler A V, etc.

MARINE INTERSECTS

Table listing property addresses and phone numbers for Marine Intersects area, including Ronning G, Earle H Mrs, MacLeod John R, etc.

TAUNTON ST

Table listing property addresses and phone numbers for Taunton St area, including Postal Zone 16, Biggerstaff L J, etc.

TAYLOR DR (W Van)

Table listing property addresses and phone numbers for Taylor Dr (W Van) area, including Beaton M M, Mackay W H, etc.

TAYLOR PL (Bby)

Table listing property addresses and phone numbers for Taylor Pl (Bby) area, including Tonkin J A, Mann John V, etc.

TAYLOR PL (W Van)

Table listing property addresses and phone numbers for Taylor Pl (W Van) area, including Arnott George S, Currie W, etc.

Table listing property addresses and phone numbers for Doro Investments Ltd, Wild Rose Mills Ltd, etc.

Table listing property addresses and phone numbers for Greenlees Piledriving Co Ltd, Greenlees Wm, etc.

TAYLOR WAY (W Van)

Table listing property addresses and phone numbers for Taylor Way (W Van) area, including S Park Royal Begins, Marine Intersects, etc.

TECUMSEH AV

Table listing property addresses and phone numbers for Tecumseh Av area, including Postal Zone 9, W 16 Intersects, etc.

TEKLA AV

Table listing property addresses and phone numbers for Tekla Av area, including Postal Zone 15, E 58th Intersects, etc.

TELEGRAPH TRAIL (W Van)

Table listing property addresses and phone numbers for Telegraph Trail (W Van) area, including Eagle Harbour Rd Intersects, Murray Charles C Rev, etc.

OAKRIDGE SHOPPING CENTRE - Contd

122 Dogwood Elliott Flowers	266-7181
124 Venables Josephine	
Fashion Co-Ordinator	
126 Speer Peggy Ltd	261-0133
128 Power Alexander Ltd	261-1820
132 Chapman Edward Ltd	261-4730
134 Golden Thimble	261-3833
136 Highland House of Fashion	266-8112
144 Kresge S S Co Ltd	261-2646
158 Cunningham Drug Stores	261-9757
166 White Spot Oakridge	261-8171
Dining Room	
168 Modiste Ltd	266-6111
176 Royal Bank of Canada	261-8422
202 Raymond Salons	266-8301
208 Polly Flinders Children's	266-2232
Specialty Shop	
210 Heather Shop Ltd	266-4544
212 Pick-A-Pocket Bookshops	261-1034
216 Burns Leather Goods	266-8121
222 Welch's Candy Shops	261-1656
224 Donald J R Co Ltd	263-5123
306 Jay David Apparel Ltd	261-2623
310 Dunne & Rundle Ltd	266-7920
312 Island Weavers Ltd	263-6710
314 Kellys Oakridge	261-4611
316 Montreal Trust Co	261-9441
318 Raymond Salons	261-6374
322 Carltons Cleaning	261-6301
Carousels	
326 Lyon's of Oakridge	261-9810
328 Wolf Konditorei	266-8757
330 Meat Mart	266-0345
334 Principle Bros Gentlemen's	261-9022
Hairstylists	
338 White Spot Restaurants	266-9444
340 Vancouver Public Library	266-7424
342 Oakridge Shopping Centre	261-1516
Administration Office	
650 Bacon Harry W	261-2511
650 Cameron A Grant	261-3311
650 Woodward Stores	261-3311
650 World-Wide International	
Travel	
	263-4333

OAKVIEW ST (Coq)

MARMAC BEGINS	
867 Munro Richard	939-3577
871 Babin B D	939-9729
875 Todd Earle J	936-7425
881 Williston K	939-0271
935 Chalmers Kenneth	939-0537
STARDALE BEGINS	

OAKWOOD CRES (N Van)

SOWDEN INTERSECTS	
1302 McAllister Louise M Miss	987-3595
1303 Shepherd R G Mrs	987-1103
1306 McKenzie H P	985-1562
1307 Cowan Douglas V	985-5292
1311 Sowden M E	988-8239
1312 Graham Investigation	
Services Ltd	
1315 Linsbauer Henry	987-3217
1316 Finlayson Helen Miss	988-9851
1319 Jansen Edward A	987-3178
1320 Galaugher K M	987-4896
1325 Cornett Kenneth B	987-1672
1326 Boyer M D	987-2162
1330 Midwinter H K	987-1227
1331 Northmore W H	987-0774
1336 Pow A A	988-8817
1341 McCandlish Donald L	987-9997
1347 Firby Howard B	985-5556
1357 Murray A H	987-0959
1361 Blackmore R T	988-9958
1365 Murdoch A R	987-1634
1368 Perkins J B	985-4379
1371 Souter Mary Mrs	988-7601
1372 Sarkissian Gordon	987-0982
1375 Snowden W R	987-2154
1378 Horsey Ray	985-6684
1381 Short Donald	987-6076
1384 Frost M J	987-8325
1385 Verheul A W	985-5560
1388 Wingfield C J	985-5143
1391 Jones Geo C	988-4653
1392 Gillespie A L Mrs	988-7625
1395 Hellier D E	985-4316
1398 Hartley W	988-5075
1399 Mikoly Anthony	987-1835
	987-1926
SOWDEN ENDS	

OCEAN PL (W Van)

MARINE INTERSECTS	
5505 Nielsen C	921-7472
5515 Sinclair Bruce	921-9331
5516 Robinson Mark	921-7298
5517 Flesher H W	921-7690
5520 Watterson D J Dr	921-7161

OCEANVIEW RD (Lions Bay)

SQUAMISH HWAY INTERSECTS	
LIONS BAY AV BEGINS	
10 Lions Bay Developments	921-7616
10 Nelson Robert A	921-7017
PANORAMA RD ENDS	

ODLIN CRES (Rich)

BROWN RD INTERSECTS	
841 Dickerson W H	278-1561
842 Russcher K	278-6484
843 Harris Desmond W	273-3220
845 Levitt Reginald	278-5997

846 Williamson Robt D	278-5841
NORTHEY ENDS	
848 Orban Julius	278-1622
849 Johnson L	278-6672
850 Carr T P	278-6987
851 Barker Dale O	278-5762
ODLIN PL ENDS	
853 French A	278-6853
856 Redmond L	278-9417
858 Van Beek Henry	278-6041
859 Ashton Alan	273-3275
860 Nye L	278-1309
SORENSEN CRES ENDS	
861 Dietrich Alvin	278-6876
862 MacDonald D R	278-8568
863 Huclack B	278-8800
864 Pepper A H	278-8703
867 Eburne Harry Elementary	
School	
278-6324	
868 Bethel Brian E	278-6426
874 Mey G	278-6158

ODLIN PL (Rich)

452 Scott Jack L	278-8930
453 Kurial Frank	278-6759
454 Wolsey Ardell	278-5728
455 Banister Donald B	278-6863
456 McManus J E	278-6641

ODLIN CRES INTERSECTS

ODLIN RD (Rich)	
839 Smith Cyril A	278-6639
844 Readings D A	278-6345
854 McKenzie W J	278-6854
871 Mueller Peter	278-6034
872 Dunlop Dennis W	278-5757
873 Mike's Trucking Ltd	278-8395
BCER TRACKS AND GARDEN	
CITY INTERSECT	
906 Coppin Denis	278-2811
908 Holloway F	278-0690
909 Jenks Kenneth	278-5386
910 Paczek A	278-6076
913 King George	278-6977
917 Genkov C	278-5803
918 Jenks Gordon	278-0992
919 Farr C S	278-8015
919 Perron E	278-8820
920 Booth H	278-0762
923 Robertson William	278-8223
925 Wilkins C M	278-5377
927 Rawlinson Wm	278-1983
928 Massot John	278-5012
929 Griffiths Sarah Ann Mrs	278-8095
930 Blais John	278-1984
932 Robertson A G Scotty	278-6096
933 Gartside E	278-1618
934 Barnard Geo F	278-8357
935 Scholtmeijer H	278-9276
936 Dawson Wm	278-8394
937 Bodoloski P	278-0697
939 Ainslie J Gordon	278-5909
940 Jubb John L	278-0913
941 Paliwoda A	278-8779
942 Alexander P W	278-8096
946 Lundy Arthur	278-0775
947 Lendrum D R	278-8244
948 Vanderhoek J	278-6784
950 Morrison A H	278-5792
951 Porter Geo	278-0498
953 Vegh William	278-8379
954 Arnold Bill	278-1937
955 Lewis B	278-8338
956 Henne D Myrtle Miss	278-6543
957 Cranswick Percy	278-0497
958 Sharp R J	278-8760
960 Schuss Mary Mrs	278-0425
961 Mitchell Anna Mrs	278-2806
962 Green T	278-0426
967 Tomsett F A Elementary	
School	
278-5924	
968 Sabo James	278-5089
969 Gardner D D	278-1004
970 Longworth A	278-6551
973 Ramor Matthias	278-8371
974 Dickson Janet G Mrs	278-1177
975 Parpatt H	278-6797
976 Allen J A	278-0836
980 Weaver Jack Mrs	278-8591

BCER TRACKS AND GARDEN

CITY INTERSECT	
906 Coppin Denis	278-2811
908 Holloway F	278-0690
909 Jenks Kenneth	278-5386
910 Paczek A	278-6076
913 King George	278-6977
917 Genkov C	278-5803
918 Jenks Gordon	278-0992
919 Farr C S	278-8015
919 Perron E	278-8820
920 Booth H	278-0762
923 Robertson William	278-8223
925 Wilkins C M	278-5377
927 Rawlinson Wm	278-1983
928 Massot John	278-5012
929 Griffiths Sarah Ann Mrs	278-8095
930 Blais John	278-1984
932 Robertson A G Scotty	278-6096
933 Gartside E	278-1618
934 Barnard Geo F	278-8357
935 Scholtmeijer H	278-9276
936 Dawson Wm	278-8394
937 Bodoloski P	278-0697
939 Ainslie J Gordon	278-5909
940 Jubb John L	278-0913
941 Paliwoda A	278-8779
942 Alexander P W	278-8096
946 Lundy Arthur	278-0775
947 Lendrum D R	278-8244
948 Vanderhoek J	278-6784
950 Morrison A H	278-5792
951 Porter Geo	278-0498
953 Vegh William	278-8379
954 Arnold Bill	278-1937
955 Lewis B	278-8338
956 Henne D Myrtle Miss	278-6543
957 Cranswick Percy	278-0497
958 Sharp R J	278-8760
960 Schuss Mary Mrs	278-0425
961 Mitchell Anna Mrs	278-2806
962 Green T	278-0426
967 Tomsett F A Elementary	
School	
278-5924	
968 Sabo James	278-5089
969 Gardner D D	278-1004
970 Longworth A	278-6551
973 Ramor Matthias	278-8371
974 Dickson Janet G Mrs	278-1177
975 Parpatt H	278-6797
976 Allen J A	278-0836
980 Weaver Jack Mrs	278-8591

NO 4 RD INTERSECTS

1002 Square-Briggs P G	278-8983
1004 Vander Ploeg Teerd	278-6996
1006 Gordon D R	278-1129
1008 Fox K N	278-9408
1012 La Chance Thomas Mrs	278-5286
1014 Dotchuk Metro	278-5462
1016 Limbert Matthew	278-1623
1018 Gunn M A	278-8211
1021 Kooistra Mell	278-9380
1022 Hansen Svend	278-6129
1023 Emmerson C	278-8048
1025 Wiens Peter	278-5998
1026 Watson R P	278-8038
1028 Peters D T	278-8386
1029 Shannon J A	278-0892
1031 Cairns Ian A	278-0519
1031 Fontaine Daniel W	278-6566
1032 Cederfeldt Wilfred	278-8039
1033 Moore L A	278-8789
1036 Dutch Painting & Decor-	
ating	
278-6328	
1036 Van de Griend J	278-6328
1038 Howton A G	278-0304
1041 Ypelaar Martin	278-8969
1042 Ranneris Chris	278-0827

1045-A Holden Leo J	278-0387
1047 Medley S G	278-8037
1051 Ranchoux Evelyn Mrs	278-1900
1057 Justesen E	278-2756

ODLUM DR

POSTAL ZONE 6	
VENABLES INTERSECTS	
PARKER INTERSECTS	
1007 Ing Bon Quen	255-1432
1007 Odium Grocery	253-8841
1009 Chan K Jack Mrs	255-2281
1015 Cox Brian O	253-3887
1021 Ferrato E	253-0360
1022 Santorelli M	253-8986
1028 Woo Jack	253-7675
1029 Noga J Mrs	253-6548
1036 Lum Yuk Hor	253-7679
1037 Bain Florence Mrs	254-1135
1046 Cheng Kee	254-3040
McKenzie Rita Mrs	253-0259
Mah Jim	253-0573
Wong Tom	253-6296
1050 Viani Michele	253-3775
1081 Piddinge John	255-0897
1091 Depauw Paul	255-3730

NAPIER INTERSECTS

1104 Petaccia Joe	253-8116
1110 Sorriento M	254-1272
1110 Tamaki Isaburo	255-8187
1116 Peronaci Cosimo	255-5979
1122 Visser Antoon	253-1492
1128 Arrowsmith J	253-6556
1134 Gawthorn Stephen	255-8962
1140 Arcadi Eugenio	253-3350
1148 Casoria Antonio	253-9507

WILLIAM AND CHARLES

INTERSECT	
1305 Ames Bros Distributors	253-7785
1330 Braun Adolf	255-7528
1332 1/2 Seto Harry	254-3128
1336 Benavente N	254-1745
1348 Wong Stanley	255-8389
1354 James F E	253-6410
1375 Forbes Robert Co Ltd	253-7933
1375 Koffman Food Importers	255-4366
1387 Stanley Associates Engin-	
eering Ltd	
253-6040	
1395 Dunlop Canada Ltd	253-3151
1397 Harris E Co Ltd	255-1374

KITCHENER BEGINS

1404 Castle C W	254-3060
1410 Durich Julia Mrs	255-7600
1416 Coates W E	253-2523
1425 Canatoc Industries Ltd	255-7111
Heald Industries Ltd	255-7111
Pearson Agencies	255-6939
Ross Richards Agency Ltd	255-8271
Sheffield Bronze Powder Co	255-7111
GRANT INTERSECTS	

OGDEN AV

POSTAL ZONE 9	
CHESTNUT INTERSECTS	
1812 Roy Phillip	738-3763
1812 Thompson Mary	733-8604
1826 Cummings A M	731-4345
1826 Kennedy A D	738-1490
1864 Richard J W	738-2750
1866 Crosby Cecil S	738-1784
1866 Humphrey E J	733-4692
1870 McGraw W R	731-7321
1872 Dorrill Thos C	738-5018
1890 Kent Brian	731-6421

CYPRESS BEGINS

1902 Fowler Charlie	738-4250
1904 Trott E A	738-0839
1906 Guimaraens Peter	733-7300
1916 Cinema Sales Co	738-4428
1916 Dalgleish Gordon W	738-4428
1916 Notary Pen Co	738-4428
1926 Wright Sydney W	736-4931
1948 Dobson A M Mrs	738-5072
1950 Bradley Johnny Pierce	731-4854
1952 Harper E	733-0246
1958 Terriss K G	731-7376
1960 Cox C B	738-9265
1966 Dornie E M Miss	738-8448
1982 Haylett E Frank	733-0960
1982 MacKenzie James A	733-0960
1994 Rathie D A	731-5088
1994 Warne John W Dr	733-4346

OLAFSON AV (Rich)

274 Munn Percy J	278-0218
275 Baxter Robert	278-2905
280 Ritchie C P	278-1725
281 Ingram C N	278-8226
284 Gibbs J F	278-2949

BRIDGEPORT INTERSECTS

OLD YALE RD (Sur)	
FRASER RIVER HERE	
TIMBERLAND INTERSECTS	
11918 Bridgeview Cedar Ltd	522-0764
11918 Brownsville Sawmills Ltd	522-0764
OLSEN ENDS	
TIMBERLAND ENDS	
12048 Lawrence R M	522-0496

BRIDGE BEGINS

12118 Miller K	522-8025
12123 Munroe David	521-0825
12163 Mercer Jane Mrs	526-6887

12164 Hepper Roy P	522-
12192 Ayers John	521-
12203 Nelson W	526-
12217 MacDonald J	521-

120 ST INTERSECTS

12289 Hansen Harold C	521-
12300 McGee Charles J	

434-4029 1610 Rankin Jas Albert
433-2325 1650 Whittaker J V
434-1516 1812 Jacoli G G

TATLOW AV (N Van)

NORTH ACROSS 1600 BLK McBRIDE
1151 Duey J M 980-1417
1151 Duey Raymond 987-5073
1155 Barry L C 987-4840

TAWNEY RD (Stry)

NORTHEAST FROM FRASER RIVER
ROSS 10700 BLK TIMBERLAND RD
Leckie J Co Ltd 521-2820
Gibson A J 322-4159

1240 Diven Charles J 987-7595
1247 Toddun D L 987-7596
1256 Croft Arthur W 987-4684
1265 Mol John 987-9782

7762 Reagh Donald 521-5107
7765 Baldick J W 522-5429
7775 Matza Robert 521-9488
7778 Ranger Albert 522-2136

TAYLOR PL (W Van)

NORTHEAST FROM 950 TAYLOR WAY
952 Benson George H 922-8058
954 Currie W 922-3067
956 Marshall Wm M 922-9643

Birchmore Ken W 434-8629
Brulotte Dennis 434-9081
Butts Ross 434-0604
Clare Gary E 437-5739

TAPP RD (Rich)

TO 58 McDONALD
Brodie K 278-2410
Johnston Alastair W 273-3361
Busch Walter 278-8935

1343 Lesky John E 987-3877
1346 Hodgson M R 987-1580
1355 Speck W A 987-1794
1360 Young Samuel 987-1979
1365 Carrick T 987-1594

TAYLOR ST

SOUTH FROM UNIT BLK W PENDER
575 Premier Packaging Ltd 684-4141
599 Doro Investments Ltd 682-2146
599 Falcon Enterprises Ltd 683-2720

5525 Bernard Arnold M 433-4161
Bowell M 433-2530
Christensen Corky Cole George 435-3124
Drummond Jeanine 437-1775

TAYLOR WAY (W Van)

NORTH ACROSS 700 BLK MARINE
820 Waltham Edward Christopher 926-4690
825 Odium Roger M 922-7523
881 Sanderson Warren 922-6564

6540 Anderson S 437-5600
Bergen John 437-3859
Blake W D 434-7875
Braithwaite B Geoff 433-5876

TARLAWN CT (Bby)

TO 4900 BLK HALIFAX
Salvador Giovanni 291-7885
MacNeil A F 298-3563
Quan Benny F 291-1937

TAUNTON ST

SOUTHWEST TO 3100 BLK KINGSWAY
5205 Biggerstaff L J 434-2236
5215 Pearson Roy 434-8446
5227 Lernowich Joanne 435-2154

825 Travers Robert E 922-3159
1210 Warke W B 926-4484
1250 Travers Robert E 922-2910
1270 Rafter A W 922-3407

6540 Anderson S 437-5600
Bergen John 437-3859
Blake W D 434-7875
Braithwaite B Geoff 433-5876

TECUMSEH AV

SOUTHWEST FROM 1200 W 16TH AV
1264 Cuddeford Jean Mrs 738-2863
1275 Giroday L 738-8642

TELEGRAPH TRAIL (W Van)

NORTHWEST FROM 5600 BLK EAGLE
5735 Murray Charles C Rev 921-7503
5736 Ross Theo H 921-7198
5738 Barnes G R 921-7903

TEKO CRES (Rich)

NORTHEAST FROM 629 CAMSELL CRES
Bell G C 277-3327
Ferguson Daniel 277-0830
Tourand I B 277-9448

TAYLOR DR (W Van)

NORTHEAST FROM 6234 ST GEORGES CRES
1525 North & West Vancouver Assn For Retarded Children 926-4422
6235 Morriss Frank W 921-7637

TELFORD AV (Bby)

SOUTH TO 4377 MAYWOOD
6451 BC Co-Operative Wholesale Society 435-5521
6451 Co-Op Petroleum Services 434-4949
6472 Fox Ernest 434-4773

6555 Aldernethy R 434-8810
Alderson Janice 434-0053
Antill L W 434-9342
Arnold Colleen 437-4608

THWEST FROM 4900 BLK COLLEGE

MANIA CRES (Univ)

ST
 (h) 278-5833
 5100 BLK BUXTON
 433-0970
 Anderson Gustav 433-8364
 Reid William E 433-7062
 Wallace J F 437-3800
 Brocklehurst V H Mrs 435-9627
 Plume C H 434-2030
 Pavey James T 434-4060
 Palmer G E 433-6480
 Borsworthy Jack 433-9029
 Burdell C G 434-8990
 Gunning R R 434-9444
 Turner E J

LAND ST (Bby)
 FROM 6000 BLK ROYAL OAK
 Bishop W John Rev 437-5882
 Albert Bernard 434-2343
 Murray S 433-6795
 Phillips J E 433-4428
 Spencer W G 433-6473
 French S 435-5970
 Black Stanley W 435-4768
 Aymont R 434-1840
 Ulmer Warren D 433-7961
 Petrie P C 434-8344
 Thompson C Neville 435-3165
 Ritzer Maurice 435-5236
 Capyz P N 433-3067
 Holland John Rev 434-5560
 McCulloch Verma E 435-6585
 Zieroth Fred 435-2968
 Robinson Irvin R 433-1449
 Huntley A R 434-8069
 435-5876

LAND ST (N Westr)
 WEST FROM 408 1 ST
 Sostad Bertha Mrs 526-9005
 Heureux M J 321-2784
 Ireland John 524-4293
 Ward M E Mrs 526-9493

MOND RD (Rich)
 FROM 333 BARMOND
 Morgan Jim 377-2959
 Armstrong Chris Mrs 377-9651
 Thieleman I 377-6180
 Whitley Harris B 377-0693
 Sinsaw Lorne E 377-0276
 Chambers Robert S 377-8722
 Forster Donald D 377-4526
 Scazor Richard 377-0457
 Sallis Frank W 377-9969
 Shirley G E 377-7047
 Williams Walter C 377-4531
 Bert Ludvig 377-9265
 Lawton W J 377-5650
 Smith H L 377-6084
 Schappert Walter 377-9764

OUNT DR (Pt Moody)
 EAST FROM 221 IOCO RD
 Murray G A 939-5544

RIDGE
 Angledew's Ltd 261-4040
 Marks Henry & Sons (BC) 266-2301
 Daywood Elliott Flowers 266-7181
 Venables Josephine Boutique Ltd 261-0133
 Peper Peggy Ltd 261-1820
 Chapman Edward Ltd 261-3223
 Chapman Edward Ladies Shop Ltd 261-3833
 Bacon Harry W 263-4211
 Cameron A Grant 263-4211
 Highland House of Fashion 261-2646
 United Cigar Store 261-5440
 Cresge S Co 261-9757
 Cunningham Drug Stores 261-8171
 White Spot Oakridge Dining Room 266-6111
 Modiste 261-8422
 Royal Bank of Canada 266-9301
 Raymond Salons 266-2332
 Mr Roberts Shop 266-8348
 Weather Shop The 261-1034
 Burns Leather Goods 261-1656
 Snelch's Candy Shop 263-5123
 Donald J R Co 261-2623
 Day David Ltd 261-9338
 Dunne & Rundle 263-6710
 Island Weavers Ltd 261-4611
 Karna Marie Hats 261-7910
 Kelly-Deyong Sound Corp 261-9441
 Montreal Trust 261-6374
 Raymond Salons 261-6301
 Carltons Cleaning Carousels 261-9810
 Lyons International Delicatessen & Cheese House 266-8757
 Wolf Konditorei Ltd 266-0345
 Meat Mart 261-9022
 Veat Drive-In Cleaners 266-4421
 Oakridge Barber Shop 263-8114
 White Spot 266-7424
 Vancouver Public Library 261-1516
 Oakridge Auditorium 261-2511
 Oakridge Shopping Centre 261-2511
 Woodward's Stores 261-3311
 World-Wide International Travel 263-4333

VIEW ST (Cog)
 FROM 926 MARNAC
 Ramro Richard Rev 939-3577
 Grentz Gustav 939-1728
 Todd Earle J 938-7425

881 Williston M Kevin 936-5267
 935 Chalmers Kenneth 939-0537

OAKWOOD CRES (N Van)
 SOUTHWEST IN A CRESCENT FROM
 1800 BLK SOWDEN
 1302 McAlister Louise M 987-3595
 1303 Shepherd R G Mrs 987-1103
 1306 McKenzie H P 985-1562
 1307 Cowan M E 985-5292
 1311 Sowden M E 988-8239
 1312 Peter R J 985-8682
 1315 Lunsbauer Henry 988-9851
 1316 Finlayson Helen 987-3178
 1319 Jansen Edward A 987-4896
 1320 Galaugher K M 987-1672
 1325 Cornett Kenneth B 987-2162
 1326 Corcoran Colin 985-6914
 1330 Midwinter H K 987-0774
 1331 Northmore W H 988-8817
 1336 Pow A A 987-9907
 1341 Brunelle Raymond A 985-7008
 1347 Firby Howard 987-6684
 1351 Farley Geo H 985-1827
 1357 Murray A H 988-9958
 1361 Blackmore R T 987-1634
 1365 Hartshorne Lionel A 987-0368
 1368 McKay Jack B 987-3610
 1371 Souther Mary Mrs 987-0982
 1372 Van Den Ouden Leonard 987-0959
 1375 Findlay Wm O 987-9450
 1378 Horsely Ray 987-6176
 1381 Forsyth I J 987-0955
 1384 Lang C M 987-1721
 1385 Verbeul A W 985-5143
 1388 Wingfield C J 988-4633
 1391 Harrison D R 987-8565
 1392 Declé E P 988-1076
 1395 Helher D E 988-5075
 1398 Hartley W 987-1835
 1399 Mikoly Anthony 987-1926

OBEN ST
 NORTH FROM 3500 BLK KINGSWAY
 5505 Lucas Leo A 434-6714
 5512 Agriomitos C 435-6577
 5512 Tadeuslow John 437-6281
 5523 Bajic M 434-7501
 5532 Bejtovic Marjan 434-6465
 5555 Dow Bill 434-3422
 5580 Fulber Fredrick A 437-5666
 5595 Wolf J 434-8969
 5607 Bartel Fred 435-7624
 5610 Orysik John 433-1609
 5667 Fiji Island Upholstery 433-9440
 5670 Buchanan A S 435-4278
 5680 Cherwick S 435-4756

OCEAN PL (W Van)
 WEST FROM 5400 BLK MARINE
 5505 McMullan Wayne 921-9695
 5512 Ellis David J 921-9346
 5515 Sinclair Bruce 921-9331
 5516 Robinson Mark 921-7298
 5517 Fleisher H W 921-7690
 5520 Watterson D J Dr 921-7161

OCEANVIEW RD (Lions Bay)
 EAST THEN SOUTH FROM SQUAMISH HWAY
 15 Conto Thomas 921-9472
 20 Paciejewski W 921-7164
 25 Duncan James P 921-7191
 45 Harper C D Mrs 921-7156
 90 Peterson Louis K 921-7260
 95 Yardley L 921-9481
 120 Higginell Ian M 921-7540

ODLIN CRES (Rich)
 EAST FROM 460 BROWN RD
 841 Price G N 278-2605
 842 MacDonald John 278-6085
 843 McKinnon Bethaire 278-8821
 845 Smith D 278-0783
 846 Williamson Robt D 278-5841
 848 Orban Julius 278-1622
 849 Fletcher W G 273-3464
 850 Dohm Peter 278-0774
 851 Pitman G 278-6530
 852 Hudson Raymond W 278-2425
 853 French A 278-6853
 854 Holland Nels 273-3051
 856 Redmond L 278-9417
 858 Van Beek Henry 278-6041
 860 Nye L 278-1309
 862 Low George 273-3060
 863 Huelsack B 278-8800
 864 Soong R 278-2986
 866 Mulliner Jack 278-6696
 867 Eburne Harry Elemen- 278-6324
 tary Sch 278-5249
 868 Macdonald William 278-5249
 874 Mey G 278-6158

ODLIN PL (Rich)
 SOUTH TO 853 ODLIN CRES
 452 Scott Jack L 278-8930
 453 Kurial Frank 278-8759
 454 Wolsey Ardell 278-5728
 455 Driediger J 278-0896
 456 McManus J E 278-6641

ODLIN RD (Rich)
 EAST ACROSS 400 BLK GARDEN CITY
 839 Smith Cyril A 278-6839
 844 Readings D A 278-6345
 871 Mike's Trucking 273-3974
 871 Mueller Peter 278-6034
 872 White L W 278-5941
 873 McRae Bruce 278-8606
 906 Lawrence Garry D 278-1456
 908 Holloway F 278-0690
 912 Hagg Kelvin 278-5793

918 Jenks Gordon 278-0992
 919 Jennings W T 278-2828
 919 Perron E 278-8820
 920 Booth H 278-0762
 923 Robertson T 278-0482
 924 Carlson E L 278-2490
 925 Sheehan Bryceson 273-3233
 925 A Lane Keith 278-5796
 927 Rawlinson Wm 278-1983
 928 Bach J F 278-0815
 929 Griffiths Sarah Ann 278-8095
 930 Blais John 278-1984
 930 Sentes A 273-4175
 932 Robertson A G Scotty 278-6096
 933 Makinson Paul S 273-3624
 934 Barnard Geo F 278-8357
 935 Scholtmeier H 278-9276
 936 Dawson Wm 278-8394
 937 Bodolinski P 278-0697
 939 Ainslie M 278-5909
 940 Jubb John L 278-0913
 941 Pallwoda A 278-8770
 942 Alexander P W 278-8096
 946 Lund Arthur 278-0775
 947 Lendrum D R 278-8244
 948 Vanderhoek J 278-6784
 950 Morrison A H 278-5792
 951 Porter Geo 278-0498
 953 Keffler H L 278-6948
 954 Arnold Bill 278-1937
 955 Lewis E 278-8338
 956 Henne D Myrtle 278-6543
 957 Cranwick Percy 278-0497
 958 Sharp R J 278-8760
 960 Schuss Mary Mrs 278-0425
 961 Mitchell Anna Mrs 278-2806
 967 Tomsett F A Elemen- 278-5924
 tary Sch 278-5088
 968 Sabo James 278-5088
 969 Gardner D D 278-1004
 970 Longworth A 278-6551
 973 Jorgenson Stella Mrs 278-0841
 973 Ramor Matthias 278-8371
 973 Schaeffer G 273-3453
 974 Dickson Janet G 278-1177
 975 Parpatt H 278-6797
 976 Allen J A 278-0836
 979 Janssen Johan 273-3086
 980 Weaver Jack Mrs 278-8591
 1002 Square-Briggs P G 278-8983
 1004 Vander Ploeg Teerd 278-6996
 1006 Gordon D R 278-1129
 1008 Fox K N 278-9408
 1012 Surgue Don 278-5239
 1014 Dotchuk Daniel 278-5462
 1016 Lambert E M 278-1633
 1018 Gunn M A 278-8211
 1021 Kooistra Mell 278-9380
 1022 Hansen Svend 278-6129
 1023 Emmerson C 278-8048
 1025 Wiens Peter 278-5998
 1026 Watson R P 278-8038
 1028 Peters D T 278-8386
 1029 Cunningham D 273-3690
 1031 Bokamyrr Larry 278-5985
 1031 Cairns Ian A 278-0519
 1032 Weber A 278-5845
 1033 Miller D 278-6980
 1036 Dutch Painting & Decor- 278-6328
 ating 278-6328
 1036 Van de Griend J 278-2942
 1038 Rempel John 278-1865
 1041 Baker Jean Mrs 278-8369
 1041 Ypelara Martin 278-0827
 1042 Ranneris Chris 273-4094
 1045 Macrae N 278-8037
 1047 Medley S G 278-0304
 1051 Howton A G 278-1900
 1051 Ranchoux Evelyn Mrs 278-0858
 1057 Noble W 273-4398
 1085 Bjelke A G 278-8039
 1087 Harrison G E

ODLU DR
 SOUTH FROM 1460 VENABLES
 1007 Kodaera Mike 255-1740
 1007 Kwan Sikyun 254-4073
 1007 Odtum Grocery 253-8841
 1009 Chan K Jack Mrs 255-2281
 1015 Cox Brian O 253-3667
 1021 Jim Sew 253-6874
 1023 Cheng Tin Sung 255-2844
 1028 Chang Sam Mo Sim 254-1529
 1029 Noga J Mrs 253-6548
 1038 Lim Yuk Ho 253-7679
 1037 Bain Florence 254-1135
 1046 Wong Tom 253-6296
 1050 Viani Michele 253-3775
 1081 Paddinge John 255-0897
 1091 Depauw Paul 255-3730
 1104 Petaccia Joe 253-8116
 1110 Takeno Yasuhiko 255-7816
 1116 Corsetti Mike 254-5548
 1116 Peronaci Cosimo 255-5979
 1122 Adello Stella 254-3116
 1128 Caravetta Irene 255-2057
 1134 Burbuck Fred W 255-9953
 1140 Arcadi Eugenio 253-3350
 1148 Casoria Antonio 253-9507
 1280 Britmor Tool Co 253-7558
 Ceramosa Products 253-7558
 Moulden H F & Son 253-7558
 Record Tools Ltd 253-7558
 Star Expansion 253-7558
 1290 Renold Canada 255-8455
 1305 Nelson J M Electronics 254-5148
 1330 Braun Adolf 255-7528
 1332 Lee J G 255-3488
 1332 Lau Ben Y 253-8013
 1346 Koe Lila 254-6069
 1375 Forbes Robert Co 253-7933
 1375 Koffman Food Importers 255-4366
 1395 Dunlop Canada 253-3151
 1397 Harris E Co Ltd 255-1374

1404 Heis M 254-3527
 1410 James F E 253-6410
 1416 Coach Ken 254-4696
 1425 Canatec Industries 255-7111
 Carter James B Ltd 255-8271
 Malsbary Mfg 255-8271
 Richards Ross Agency 255-8271

OGDEN AV
 WEST FROM 1000 BLK CHESTNUT
 1812 Hunter Michael W 736-6084
 1812 Thompson Mary 733-8604
 1826 Allan Dalton 731-8726
 1826 MacLean Carolyn 733-6233
 1864 Apfelbaum Jerry 736-7950
 1864 Hendriks B A 732-6403
 1864 Lance R A 732-6403
 1866 Haylett E Frank 731-5603
 1870 Nemtin Steve 731-0908
 1870 Roscoe H 738-4916
 1872 Dorrill Thos C 738-5018
 1890 Kent Brian 731-6421
 1902 Fowler Charlie 738-4250
 1904 Trott E A 738-0839
 1905 Maritime Museum 736-9411
 1906 Guimaraens Peter 733-7300
 1916 Cinema Sales Co 738-4428
 1916 Daigleish Gordon W 738-4428
 1916 Notary Pen Co 738-4428
 1926 Sather O B 736-0829
 1948 Dobson A M Mrs 738-5072
 1950 Bradley Johnny P 731-4854
 1952 Harper E 733-0246
 1958 Terriss K G 738-6544
 1960 Cox C B 738-9265
 1966 Dornay E M Miss 738-8448
 1982 Conner I N 733-5158
 1982 Wheatcroft D 738-7440
 1994 Wharwell A M 733-3487
 1994 Warne John W 733-4346

OGDEN AV (Cog)
 NORTH ACROSS 2800 BLK NORMAN
 1001 Gouly E T 942-0451
 1004 Spilsbury D 942-7520
 1005 Thomas Bob 941-2241
 1016 Briden J E 942-5067
 1018 Pilling Jim 942-7186
 1020 Millis David A 942-8498

OLAFSON AV (Rich)
 SOUTH TO 1155 BRIDGEPORT
 275 Peddle Robert J 278-8942
 280 Ritchie C P 278-1725
 281 Ingram C N 278-8226
 284 Gibbs J F 278-2949

OLD YALE RD (Sur)
 SOUTHEAST FROM FRASER RIVER
 ACROSS 10900 BLK TIMBERLAND
 11918 Bridgeview Cedar Ltd 522-0764
 11918 Brownsriver Sawmills 522-0764
 11919 Fraser River Metals Depot 526-1841
 11919 Stewart Hector Ltd 526-1841
 12045 Westminster Paper Co 524-4646
 12048 Lawrence R M 522-0496
 12082 Yar Cedar Products 526-4113
 12118 Dow C C 522-8025
 12123 Land Jake 522-7011
 12140 Chura David 526-6319
 12163 Mercer Jane Mrs 526-6987
 12164 Hepper Roy P 522-0362
 12192 Ayers John 521-0124
 12192 Hall A H Mrs 521-0124
 12217 MacDonald J 521-0444
 12289 Hansert Josephine 521-3618
 12300 McGee Charles J 521-8712
 12311 Verboom Albert 524-3441
 12320 Zabolosky Stephen 522-5128
 12321 McEachern Glen 521-9342
 12329 Webb H 522-9549
 12353 Kevin Ernst 521-6823
 12358 Marlin Glascraft 521-4241
 12343 Lillies Wilfred 521-7262
 12349 Spierenburg Peter 526-8208
 12359 Picotte L G 522-6058
 12369 Legaree L J 526-6421
 12380 Montgomery General Elementary Sch 521-4724
 12389 Le Blanc Clifford F 522-7282
 12403 Nemeth Gino 522-3487
 12416 Neufeld D 522-3427
 12424 Smith J A 522-0360
 12446 Buxton J G 521-4449
 12464 Imoo D 521-2751
 12476 Johnson N Miss 521-3438
 12481 De La Marre Roland 521-3357
 12495 Pearson John 521-3052
 12496 Petras Bert 526-3396
 12504 Andersen A Mrs 521-6164
 12520 Bjornson H F 524-1982
 12538 Giesbrecht Y 526-7582

OLDFIELD AV (Rich)
 EAST FROM 381 BARGEN
 1156 Dyck Ed 278-5858
 1157 Kungel Arthur 273-3442
 1158 Babcock Lyle 273-3265
 1158 Kungel Adolf 278-2250
 1159 Janzen Peter 273-4310

OLIVE AV (Bby)
 SOUTH FROM 4280 KINGSWAY
 5888 Kaplan Morton 435-1297
 5888 Arsens D 434-7060
 Blakeman W T 435-9575
 Boutin B 435-8663
 Brennan John 435-6191
 Brintnell B L 434-2327
 Burlleigh Howard M 433-0149
 Cameron D 435-9026
 Crane Les 435-0983
 Davies T G 435-3265
 De Bron L 435-0310

1975

SWINTON CRES WEST (RICH)—Contd

Table listing property owners and addresses for SWINTON CRES WEST (RICH)—Contd, including names like Lynch Jas, Powell B, Graw G, etc.

SYCAMORE DR (N VAN) —NORTH FROM 1085 EDGEWOOD

Table listing property owners and addresses for SYCAMORE DR (N VAN) —NORTH FROM 1085 EDGEWOOD, including names like Kerr Brian J, Muir Jas W, etc.

SYDNEY AV (COQ) —EAST FROM 451 WESTVIEW

Table listing property owners and addresses for SYDNEY AV (COQ) —EAST FROM 451 WESTVIEW, including names like Boates Barry, Bradley M G, etc.

Table listing property owners and addresses for SYDNEY AV (COQ) —EAST FROM 451 WESTVIEW, including names like Smith Stanley G, Crowe-Swords G W, etc.

SYKES RD (N VAN) —NORTH TO 900 BLK WELLINGTON

Table listing property owners and addresses for SYKES RD (N VAN) —NORTH TO 900 BLK WELLINGTON, including names like Nygaard Eilert Oscar, Brommeland Kent, etc.

SYLVAN AV (N VAN) —NORTHWEST FROM 4500 SKYLINE

Table listing property owners and addresses for SYLVAN AV (N VAN) —NORTHWEST FROM 4500 SKYLINE, including names like Wallen E, Lacin C E, etc.

SYMONDS RD (N VAN) —NORTH FROM 1400 BLK DORAN

Table listing property owners and addresses for SYMONDS RD (N VAN) —NORTH FROM 1400 BLK DORAN, including names like Wyllie Bob, Wyllie R C Mrs, etc.

TAKLA PL (RICH) —NORTHWEST FROM 640 CAMSELL CRES

Table listing property owners and addresses for TAKLA PL (RICH) —NORTHWEST FROM 640 CAMSELL CRES, including names like Madsen Ole, Stoten R J, etc.

TALISMAN AV —NORTHWEST FROM 4400 BLK DINMONT

Table listing property owners and addresses for TALISMAN AV —NORTHWEST FROM 4400 BLK DINMONT, including names like Chang Albert M, Krasnodebski F, etc.

Table listing property owners and addresses for TALL TREE LANE (N VAN) —WEST FROM 4100 BLK GRACE CRES, including names like Stewart W J, Nortonman Harry, etc.

TALL TREE LANE (N VAN) —WEST FROM 4100 BLK GRACE CRES

Table listing property owners and addresses for TALL TREE LANE (N VAN) —WEST FROM 4100 BLK GRACE CRES, including names like Snead D E, Morris G M, etc.

TALLIN DR (BBY)

Table listing property owners and addresses for TALLIN DR (BBY), including name Tarling B H (Residence).

TALLON PL (SURREY)

Table listing property owners and addresses for TALLON PL (SURREY), including names like Powell K A, Bennett Harry C, etc.

TAMARACK CRES (PT COQ) —WEST ACROSS 2900 BLK SANDLEWOOD

Table listing property owners and addresses for TAMARACK CRES (PT COQ) —WEST ACROSS 2900 BLK SANDLEWOOD, including names like Zutz Edward A, Baggett Rick, etc.

TAMARACK RD (N VAN) —EAST FROM 4019 ST GEORGES

Table listing property owners and addresses for TAMARACK RD (N VAN) —EAST FROM 4019 ST GEORGES, including names like Hope Edward V, White M M, etc.

TAMATH CRES —SOUTH FROM 4200 BLK SW MARINE

Table listing property owners and addresses for TAMATH CRES —SOUTH FROM 4200 BLK SW MARINE, including names like Stoffman I W Dr, Gronotte Robt H, etc.

TAMBOLINE RD (DELTA)

Table listing property owners and addresses for TAMBOLINE RD (DELTA), including names like Zellweger John B, Husband Robt C, etc.

Table listing property owners and addresses for TANNER ST —SOUTHEAST ACROSS 4600 BLK MC HARDY, including names like Roddick Noel, Tamboline Benj, etc.

TANNER ST —SOUTHEAST ACROSS 4600 BLK MC HARDY

Table listing property owners and addresses for TANNER ST —SOUTHEAST ACROSS 4600 BLK MC HARDY, including names like Tuffs J, Wasiewicz Frank, etc.

TANNERY RD (SUR) —SOUTHEAST FROM FRASER RIVER ACROSS

Table listing property owners and addresses for TANNERY RD (SUR) —SOUTHEAST FROM FRASER RIVER ACROSS, including names like Alwood Manufacturers Ltd (Plant), Canwood Lumber Mfg, etc.

TANTALUS LANE

Table listing property owners and addresses for TANTALUS LANE, including names like Schellenberg J, Kleeck Gerald, etc.

Vertical text on the right margin, possibly a page number or index, including numbers like 429.1, 447.1, etc.

TILTON RD (RICH)—Contd

469 Johnson A J 278-5674
471 Wood Alex 278-2973
473 Courquin A E 278-8923
475 Mc Queen Tom 273-5730
476 Taylor Dennis Arthur 278-1925
477 Verkonen Wilhelm 278-8325
479 Jonasen D 278-6519
481 Lamont Fred G 278-8924
483 De Klerk Gerry 273-4362
485 Penner A 278-2592
486 Sulentic John J 278-2562
487 Rolston Wm 278-5022
488 Stephenson Gerald 278-0050
489 Nicholson Barry E 273-3376
493 Rutledge E Robt 278-6780
495 Drescher Larry 278-8571
497 Fritch Mel 278-0771
571 Fast Scott O 278-0559

568 Lang Ian 936-5550
571 Wood Arthur Wm 936-5739
575 Willson Bill 937-3243
576 Boldt Menno 937-5255

TISDALL ST —SOUTH FROM 755 W 42ND AV

5815 Howe Thomas H 263-0705
Mc Donald Marie 263-0705
Thomson L 263-2269
5816 Shaw Harvey I 261-8540
5818 Bigio Albert 261-2439
5826 Bradley F 263-8909
Carlin Richard 263-7777
Chapman Geo R 261-5876
Ferman Harry 266-7416
Gow E P 263-6085
Hamer Samuel J 261-5577
Hamilton W I 263-6325
Hill Charles 263-6462
Macdonald Malcolm 266-6539
Pennington Ernest 263-7623
Sloan R D 263-4971
Stern Frank Dr 263-3617

TIMBERLAND RD (SUR) —NORTHEAST ACROSS 11800 BLK TANNERY

10682 Andrews Henry J 524-2646
10705 Pedersen S 524-0535
10706 Myers E H 526-6801
10716 Gaskell James 526-4900
10725 Sutherland Agnes Mrs 521-7476
10734 Lucak Mary Mrs 522-6057
10785 Schon M 522-2215
10804 Dick Wm R 526-1402
10810 Nick Dianne 526-4920
Myers Cecil E 526-5055
10816 Sur-Del Glass Ltd 521-6821
10864 Warlimont J Mrs 524-4883
10872 Male L 524-0052
10878 Parkhurst T V 522-6182
10886 Peck J R 526-2885
10897 B C Crossarm Co 524-2557
Bomanite Concrete Specialties 524-2557
C B M Enterprises Ltd 524-2557
Multi Lease Ltd 524-2501
Orchardson Forest Products 524-2416
Poucher H K Ltd 524-2416
Rappo-Foam Div Of Bomanite Concrete Specialties 524-2557
10909 Ostrom Philip 521-8243
10912 Johansen John 521-8642
10917 May Allan 521-3531
Spectrum Sailcraft Ltd 521-1714
Wilson S E 524-0512
10920 Valley Ironworks 525-4656
10936 Gulf Electric Ltd 526-5389
10950 Ludwig Glen 526-2005
10966 Ahrens H H 526-2005

5831 Murphy Frank 263-0260
5833 Ong Wilson 263-5352
5853 Bradley A G 261-9124
Graham M L 261-4025
Makin T O C 263-8275
5855 Antell Roy 261-4059
5860 Bonar R 261-1987
Cantwell V E 263-6027
Carnochan M D 266-7019
Condon F 266-2774
Curkovic Peter 263-8941
Daniels Pat 266-8098
Davis Reg 263-7751
Doctor R G 261-5819
Edwards E A Mrs 263-8645
Essex Tom 261-6250
Farrell David 263-8855
Jackson Gladys 261-3856
Johnstone H E Mrs 266-6947
Kennedy D R 263-7640
Kline C 261-9225
Lake L 263-9860
Lindsay B 261-1688
Peter E 266-7065
Wiebe Hilda 261-1250
Wilson S E 263-8396
5875 Blanck O Mrs 266-7302
Narvey Albert 261-6902
5877 Burke R W 263-3162
Foster Kent 263-5964
Gordon S 263-5114
Doduck Bertram 266-7574
Fluwelling R O 261-9530
Ford Lillian Mrs 263-4457
Gold Norman 266-7747
Madill James M 263-4672
Mc Conaghy H E 266-0691
Moreton M J 261-3589
Pictin Daniel M 263-7052
Punshon Richard L 263-3542
Rand John D 266-0690
Rutherford James A 261-9154
Shapiro Jack M 263-8748
5926 Ashworth L H 266-5471
Baird Grace 261-4350
Binkley R H 263-6079
Brooks Charles C 263-5091
Bryan R D 263-6054
Carey H Herbert 263-8760
Chin James W F 261-4720
Clark Myrven W 261-4849
Comesotti K 263-4784
Conway T 261-4176
Curtis Irene W Mrs 266-9467
Dahle Petter 266-7924
Davidson J M 261-3874
Dick Charles W 261-8275
Donnelly G A 261-0983
Edward Dave 266-9741
Ferguson S N 261-8990
Fitz Gerald G E 261-0303
Flook H J 263-8880
Ford V N 263-4784
Globman Laura 261-9132
Hammond M E 261-7323
Helliwell John L 266-7874
Hunter James D 266-2566
James E Stewart Dr 263-3150
Kerr J M 261-3669
Kilpatrick H 266-0918
Lerman Maurice I 263-3952
Mac Lean L J 261-7014
Mc Donald F A 261-7645
Mc Intyre James A Mrs 261-7728
Mc Ivor B I F 261-2108
Morris John Henry 261-2906
Pearce Edw 263-6409
Proscornick Wm 261-6241
Pye A E 261-9277
Reed W E 263-7223
Reeve B Fern 266-7931
Richards P C 263-9397
Stephenson L 266-7885
Stiles J C 263-5993
Sutton C H 261-3046
Thrap Annie Mrs 266-7444
Tidball T 266-9335
Turner Harold 261-2924
5975 Manson A B Dr 261-3708
5976 Abbott George E 263-4871
Adair D A 261-1971
Anderson Charles M 263-4353
Apfelbaum Max 263-6089
Archibald Ralph B Mrs 266-7090
Bell Dorothy Mrs 261-0639
Burns David W 261-0639

TIMBERLINE PL (N VAN) —NORTH FROM 1025 HANDSWORTH

4511 Nevin W H 985-6430
4512 Cooper H L 985-4472
4518 Cochran Harvey I 985-0144
4525 Newton Timothy J 980-9910
4530 Andrews D J 987-1142
4537 Fawkes W V 985-0129
4538 Anderson Ron P 988-5591
4553 Noel G A 987-6113
4554 Johnson Wm 985-2905
Friscid D 980-2352
4566 Malcolm Engineering Ltd 980-6413
Malcolm Robt A 988-0776
4569 Irwin Richd E 987-2954
4577 Chu W S Dr 985-2446
4580 Multi-Media Productions 980-6711
Rae Basil H 988-9602
4585 Herrington D Grant 985-4981
4593 Griffiths Lou W 988-9470

5925 Dodek Mandel 263-5114
Doduck Bertram 266-7574
Fluwelling R O 261-9530
Ford Lillian Mrs 263-4457
Gold Norman 266-7747
Madill James M 263-4672
Mc Conaghy H E 266-0691
Moreton M J 261-3589
Pictin Daniel M 263-7052
Punshon Richard L 263-3542
Rand John D 266-0690
Rutherford James A 261-9154
Shapiro Jack M 263-8748
5926 Ashworth L H 266-5471
Baird Grace 261-4350
Binkley R H 263-6079
Brooks Charles C 263-5091
Bryan R D 263-6054
Carey H Herbert 263-8760
Chin James W F 261-4720
Clark Myrven W 261-4849
Comesotti K 263-4784
Conway T 261-4176
Curtis Irene W Mrs 266-9467
Dahle Petter 266-7924
Davidson J M 261-3874
Dick Charles W 261-8275
Donnelly G A 261-0983
Edward Dave 266-9741
Ferguson S N 261-8990
Fitz Gerald G E 261-0303
Flook H J 263-8880
Ford V N 263-4784
Globman Laura 261-9132
Hammond M E 261-7323
Helliwell John L 266-7874
Hunter James D 266-2566
James E Stewart Dr 263-3150
Kerr J M 261-3669
Kilpatrick H 266-0918
Lerman Maurice I 263-3952
Mac Lean L J 261-7014
Mc Donald F A 261-7645
Mc Intyre James A Mrs 261-7728
Mc Ivor B I F 261-2108
Morris John Henry 261-2906
Pearce Edw 263-6409
Proscornick Wm 261-6241
Pye A E 261-9277
Reed W E 263-7223
Reeve B Fern 266-7931
Richards P C 263-9397
Stephenson L 266-7885
Stiles J C 263-5993
Sutton C H 261-3046
Thrap Annie Mrs 266-7444
Tidball T 266-9335
Turner Harold 261-2924
5975 Manson A B Dr 261-3708
5976 Abbott George E 263-4871
Adair D A 261-1971
Anderson Charles M 263-4353
Apfelbaum Max 263-6089
Archibald Ralph B Mrs 266-7090
Bell Dorothy Mrs 261-0639
Burns David W 261-0639

TINA WAY (PT COQ) —NORTH TO 1400 BLK EASTERN

1306 Skalnik M 941-5374
1314 Mc Gillivray Roger 941-4265
1330 Shorrocks N 942-0041
1334 Maclean E 941-3569
1338 Hamilton John 941-3584
1342 Diemo Harvey 942-5172
1346 Hirst Harold 941-3771
1350 Magotiaux Real 941-4501
1354 Cameron A R 941-4164
1358 Knight L M 941-3768

263-4436 Ediss J
261-6796 Elkins Stanley
261-8266 Fensom K G
263-3337 Fleming Geo
263-8293 Geros Gus
263-3905 Gotuaco John F
266-0191 Graham Alex M H
266-6092 Hall G A
261-0849 Henderson F N
261-8453 Hooper Izzy
266-2286 Hunter Ian J
263-4494 Knox W B
261-4424 Lancaster G N
263-5832 Large M I
263-9671 Mac Kay E M
266-8528 Markovitch H
261-6589 McLeod F N
261-8539 Middleton H K
266-4831 Oram D E Mrs
263-8216 Pockington W J
263-4429 Pye W A
261-8048 Reid William W
261-2377 Riggs Herbert W Mrs
261-8977 Roberts G
261-5473 Robertson James
266-2816 Ruffell W G
261-4165 Schwartz Eugene K
263-6089 Scott M A
266-8066 Smith Oswald A
263-8529 Stack A J
261-2082 Thomson F
263-4314 Trunkfield R
266-5243 White Fred G
266-8744 Wohlford Wayne L
263-9009 Wolochow Reta Mrs
261-4775 6015 Belinsky Arthur
263-5025 Bertrand P
263-0085 Brealey W A
263-4967 Brice Ralph
266-0328 Bullied Leslie F
266-8457 Cook Len
266-6636 Coupal C J
266-5135 Creemer E
266-7505 Cristfield B
263-9780 Davis Lou
266-6504 Dudley James E
266-6394 Finley Bruce
263-9764 Fowler Dorothy P
266-7959 Fuller V F
261-9281 Garven Robert
263-2202 Gasten S T
263-7984 Gathercole Gerald H
261-8304 George B Mrs
266-4890 Graham Mary Mrs
266-4076 Hambleton D A
263-5406 Honke Peter K
261-8317 Hopkinson Ken
263-6942 Hundley G V
261-6909 Jason Oscar
263-3872 Kelly D M
263-4567 Knott E M
261-3251 Krawchuk W
261-5952 Lang N M
263-6640 Lorne Brian
263-7871 Maier H
266-9791 Mc Grane Rory
263-9478 Miller J Stanley
263-4228 Morgenstern Brian D
266-8954 Munro Hector Mrs
266-6723 Nelly Walter J
261-2551 Rooney Ernest A
263-4228 Ross Edward W
261-0574 Savage M
266-6127 Shafron Morris
261-0429 Shepherd David
261-2883 Shoop P
263-9339 Slater George
263-5273 Slobin Jack
263-5533 Templeton N J
261-2825 Thompson I C
263-4898 Waldman M
263-6848 Whitney R V
263-7881 Wood Philip A
261-4944 6019 Drinnan A W
261-8401 Dunn Gordon C
266-0545 Gardner G Norman
266-0055 O'Reilly E L
266-0055 Todrick I E
261-4102 6026 Aird T
261-7137 Baker S F
263-5867 Benson J Percie
261-7562 Boomer B O
261-5935 Broderick A
266-5798 Brown Ethel M
261-7536 Bumstead V G
261-9451 Cartier N
263-3639 Chambers Gladys Mrs
266-0689 Chubb Thos F
261-5868 Dall A
261-7621 Davis Iola
266-4957 Elliot O E
263-8782 Garrison James O
261-9736 Goulet S W
263-9387 Hardman W Roy
261-0130 Harrison E D
266-4075 Keefer Norman D
266-7887 Kennedy Nan Mrs
266-4821 Korbin J
263-3354 Mac Iver Dolina
261-3749 Mac Kenzie Russell K
263-7990 Mann D M
266-5619 Mansell J W
261-6567 Mc Arthur R
261-7412 Mc Donald Agnes Mrs
261-5294 Mc Donald Jessie M
266-5423 Mc Donald R
266-7593 Mc Kay Ruth
266-5423 Mcdonald Maureta E
263-0077 Meikle Thomas
261-7525 Miller M Mrs
261-1603 Mills H E Mrs
266-6321 Norquay H A

TINMORE PL (RICH) —EAST TO 840 ALANMORE PL

367 Clark J 274-7062
368 Foster Don 277-6171
369 Loft Ken 277-1262
370 Thomas Harold P 277-5360
371 Wighton G S 277-0370
372 Steuben R M 277-5555
373 Burnett Wilf 277-8953
374 Harrison B N 277-5482
375 Opp Alfred 277-6180
377 Chadwick Douglas A 277-8218
379 Stevenson R 277-4206
381 Mac Kenzie Geo W L 277-8325
383 Ferguson Howard 277-3775
385 Moore J L 274-1958
387 Sigurdson John R 277-9394
388 Mason A A 277-5357
389 Ritchie John 274-1931
391 Sweeney D 274-9531
392 Jackson B 274-2490
393 Mulder W 277-9563
394 Mc Sweeney J C 277-0664

263-8436 Ediss J
261-6796 Elkins Stanley
261-8266 Fensom K G
263-3337 Fleming Geo
263-8293 Geros Gus
263-3905 Gotuaco John F
266-0191 Graham Alex M H
266-6092 Hall G A
261-0849 Henderson F N
261-8453 Hooper Izzy
266-2286 Hunter Ian J
263-4494 Knox W B
261-4424 Lancaster G N
263-5832 Large M I
263-9671 Mac Kay E M
266-8528 Markovitch H
261-6589 McLeod F N
261-8539 Middleton H K
266-4831 Oram D E Mrs
263-8216 Pockington W J
263-4429 Pye W A
261-8048 Reid William W
261-2377 Riggs Herbert W Mrs
261-8977 Roberts G
261-5473 Robertson James
266-2816 Ruffell W G
261-4165 Schwartz Eugene K
263-6089 Scott M A
266-8066 Smith Oswald A
263-8529 Stack A J
261-2082 Thomson F
263-4314 Trunkfield R
266-5243 White Fred G
266-8744 Wohlford Wayne L
263-9009 Wolochow Reta Mrs
261-4775 6015 Belinsky Arthur
263-5025 Bertrand P
263-0085 Brealey W A
263-4967 Brice Ralph
266-0328 Bullied Leslie F
266-8457 Cook Len
266-6636 Coupal C J
266-5135 Creemer E
266-7505 Cristfield B
263-9780 Davis Lou
266-6504 Dudley James E
266-6394 Finley Bruce
263-9764 Fowler Dorothy P
266-7959 Fuller V F
261-9281 Garven Robert
263-2202 Gasten S T
263-7984 Gathercole Gerald H
261-8304 George B Mrs
266-4890 Graham Mary Mrs
266-4076 Hambleton D A
263-5406 Honke Peter K
261-8317 Hopkinson Ken
263-6942 Hundley G V
261-6909 Jason Oscar
263-3872 Kelly D M
263-4567 Knott E M
261-3251 Krawchuk W
261-5952 Lang N M
263-6640 Lorne Brian
263-7871 Maier H
266-9791 Mc Grane Rory
263-9478 Miller J Stanley
263-4228 Morgenstern Brian D
266-8954 Munro Hector Mrs
266-6723 Nelly Walter J
261-2551 Rooney Ernest A
263-4228 Ross Edward W
261-0574 Savage M
266-6127 Shafron Morris
261-0429 Shepherd David
261-2883 Shoop P
263-9339 Slater George
263-5273 Slobin Jack
263-5533 Templeton N J
261-2825 Thompson I C
263-4898 Waldman M
263-6848 Whitney R V
263-7881 Wood Philip A
261-4944 6019 Drinnan A W
261-8401 Dunn Gordon C
266-0545 Gardner G Norman
266-0055 O'Reilly E L
266-0055 Todrick I E
261-4102 6026 Aird T
261-7137 Baker S F
263-5867 Benson J Percie
261-7562 Boomer B O
261-5935 Broderick A
266-5798 Brown Ethel M
261-7536 Bumstead V G
261-9451 Cartier N
263-3639 Chambers Gladys Mrs
266-0689 Chubb Thos F
261-5868 Dall A
261-7621 Davis Iola
266-4957 Elliot O E
263-8782 Garrison James O
261-9736 Goulet S W
263-9387 Hardman W Roy
261-0130 Harrison E D
266-4075 Keefer Norman D
266-7887 Kennedy Nan Mrs
266-4821 Korbin J
263-3354 Mac Iver Dolina
261-3749 Mac Kenzie Russell K
263-7990 Mann D M
266-5619 Mansell J W
261-6567 Mc Arthur R
261-7412 Mc Donald Agnes Mrs
261-5294 Mc Donald Jessie M
266-5423 Mc Donald R
266-7593 Mc Kay Ruth
266-5423 Mcdonald Maureta E
263-0077 Meikle Thomas
261-7525 Miller M Mrs
261-1603 Mills H E Mrs
266-6321 Norquay H A

TIPTON PL (COQ) —NORTH TO 1400 BLK WINSLOW

555 Ho P C 931-2830
560 Bennett John L 939-3227

263-8436 Ediss J
261-6796 Elkins Stanley
261-8266 Fensom K G
263-3337 Fleming Geo
263-8293 Geros Gus
263-3905 Gotuaco John F
266-0191 Graham Alex M H
266-6092 Hall G A
261-0849 Henderson F N
261-8453 Hooper Izzy
266-2286 Hunter Ian J
263-4494 Knox W B
261-4424 Lancaster G N
263-5832 Large M I
263-9671 Mac Kay E M
266-8528 Markovitch H
261-6589 McLeod F N
261-8539 Middleton H K
266-4831 Oram D E Mrs
263-8216 Pockington W J
263-4429 Pye W A
261-8048 Reid William W
261-2377 Riggs Herbert W Mrs
261-8977 Roberts G
261-5473 Robertson James
266-2816 Ruffell W G
261-4165 Schwartz Eugene K
263-6089 Scott M A
266-8066 Smith Oswald A
263-8529 Stack A J
261-2082 Thomson F
263-4314 Trunkfield R
266-5243 White Fred G
266-8744 Wohlford Wayne L
263-9009 Wolochow Reta Mrs
261-4775 6015 Belinsky Arthur
263-5025 Bertrand P
263-0085 Brealey W A
263-4967 Brice Ralph
266-0328 Bullied Leslie F
266-8457 Cook Len
266-6636 Coupal C J
266-5135 Creemer E
266-7505 Cristfield B
263-9780 Davis Lou
266-6504 Dudley James E
266-6394 Finley Bruce
263-9764 Fowler Dorothy P
266-7959 Fuller V F
261-9281 Garven Robert
263-2202 Gasten S T
263-7984 Gathercole Gerald H
261-8304 George B Mrs
266-4890 Graham Mary Mrs
266-4076 Hambleton D A
263-5406 Honke Peter K
261-8317 Hopkinson Ken
263-6942 Hundley G V
261-6909 Jason Oscar
263-3872 Kelly D M
263-4567 Knott E M
261-3251 Krawchuk W
261-5952 Lang N M
263-6640 Lorne Brian
263-7871 Maier H
266-9791 Mc Grane Rory
263-9478 Miller J Stanley
263-4228 Morgenstern Brian D
266-8954 Munro Hector Mrs
266-6723 Nelly Walter J
261-2551 Rooney Ernest A
263-4228 Ross Edward W
261-0574 Savage M
266-6127 Shafron Morris
261-0429 Shepherd David
261-2883 Shoop P
263-9339 Slater George
263-5273 Slobin Jack
263-5533 Templeton N J
261-2825 Thompson I C
263-4898 Waldman M
263-6848 Whitney R V
263-7881 Wood Philip A
261-4944 6019 Drinnan A W
261-8401 Dunn Gordon C
266-0545 Gardner G Norman
266-0055 O'Reilly E L
266-0055 Todrick I E
261-4102 6026 Aird T
261-7137 Baker S F
263-5867 Benson J Percie
261-7562 Boomer B O
261-5935 Broderick A
266-5798 Brown Ethel M
261-7536 Bumstead V G
261-9451 Cartier N
263-3639 Chambers Gladys Mrs
266-0689 Chubb Thos F
261-5868 Dall A
261-7621 Davis Iola
266-4957 Elliot O E
263-8782 Garrison James O
261-9736 Goulet S W
263-9387 Hardman W Roy
261-0130 Harrison E D
266-4075 Keefer Norman D
266-7887 Kennedy Nan Mrs
266-4821 Korbin J
263-3354 Mac Iver Dolina
261-3749 Mac Kenzie Russell K
263-7990 Mann D M
266-5619 Mansell J W
261-6567 Mc Arthur R
261-7412 Mc Donald Agnes Mrs
261-5294 Mc Donald Jessie M
266-5423 Mc Donald R
266-7593 Mc Kay Ruth
266-5423 Mcdonald Maureta E
263-0077 Meikle Thomas
261-7525 Miller M Mrs
261-1603 Mills H E Mrs
266-6321 Norquay H A

6029 Fogel W 266-5823
Gibbins John S Dr 266-2686
Morrison James A 263-9006
Sanders Sam 266-9200
Thompson Gordon M 266-6417
6049 Allan James D 266-6533
Alpen Frank F 261-0565
Mc Dougal J Murray Dr 263-0207
Salsbury C R Dr 261-1268
6069 Aubert H 263-3083
Burgess R J 261-2724
Grubb Desmond N W 261-0744
Zalkind S 261-6821
Pavan John B 263-7067
Putnam Harold S 266-0634
Zalkind S 261-4920
6075 Bell C H Dr 261-5500
Adams Geo W 266-9461
Bell K M 261-6779
Birkinshaw R C 261-2325
Blacklock W 266-4768
Blayney John Mrs 263-9929
Craig William 263-9572
Downie A B 266-6093
Dunlop E P 263-8902
Elliott L 266-0412
Evans K M 266-9742
Fader Carroll F 261-8969
Finch Arth 261-8813
Fry Reginald A 261-4080
Greenwood Bessie 261-5097
Harvie John 263-0450
Hickernell Leon N 266-0969
Hodges I M 263-8397
Hudson W 261-5045
Jerome Chas E Dr 261-6426
Jones K E 266-2794
Lawrence M E 261-3639
Lehane T J 261-5734
Lindsay Cecil 263-7735
Long G Roy 266-9810
Martin Gosford H 261-0798
Mc Kinnon Carl R Dr 261-9033
Mc Millan B C 261-7507
Mc Millan Jack A 261-7505
Murray M V 266-2794
Musgreave H D 263-8954
Peck V M 266-9606
Peter Julius 266-2867
Pickering W H Mrs 266-7515
Pinder M G 266-2162
Rogers Clive 266-9937
Simpson L B 261-7972
Smith A R 263-4406
Speedie A T 266-2148
Stone E Douglas 261-7690
Tarlring Frank 263-7691
Van Puyenbroek A 266-2939
Wallace Graham 266-5697
Watchorn M H 263-6150
Way C Frank 266-4835
Weeks Thos H 263-4618
6089 Biddlecombe W Ed 263-0794
Coffin J J 266-4907
Larson H R 261-0504
Levinson E 263-6908
Segal Ben 266-9844
Tregent D I 263-9463
Weber Oliver Mrs 261-2875
Wolf Irina Mrs 266-9721
6105 Kelsey A 261-2329
6111 Cartmell Wm W 261-5685
Grunfield Sydney 261-2721
Haw M E 263-7352
Keogh P G 266-7570
Maddeau Ralph L 263-9564
Magri Eugene 261-7769
Semrau Harry 266-9865
Semrau Joy 266-8802
Vallance S 263-6995
6137 Cocking Russell 261-1550
Hunchak M 266-2865
Lucas Seymour 266-5709
Mac Pherson Margaretha 261-2601
Milton E L 263-5462
Weeks Gregory C 266-8984
Wolochow David 261-5772
6161 Castle Joseph 263-0871
Drinkwater T L 266-6410
Griffiths Ralph 263-9070
Hainsworth R 263-7593
Roberts Herbert 263-7821
6168 Truscott Des L 263-9749
6170 Cooper Fred 266-4263
6172 Leifer F 263-3060
6174 Tutte W Norman 263-3060
Cotts B M 261-1556
6176 Mill George L 261-1900
6178 Lighty Ron 263-4384
6182 Gordon M Dr 263-8282
6184 Weichel Peter 266-9860
6186 Collier J S Dr 261-8766
6187 Fish Fredk O 266-5003
Getz A M 263-9001
Hireen J A 261-1676

OLD YALE (SURREY)—Cont'd

Hutchinson Joe L 581-2401
Irvine L M 588-1318
Johnson C 584-4900
Kelsberg F 581-1495
Kergan M 581-1276
Lowe Cy 584-4541
Marriott Arthur 584-4119
Mc Kay N 588-5256
Mc Pherson J I 581-5572
Metson Isobel 584-3314
Moen Esther 588-2815
Norris A 588-0023
O'Malley E 588-7251
Otto C 588-5690
Pandolfino A 584-6979
Paul G 584-7086
Pearce E 588-5043
Peterson A 584-6875
Roosdahl Adolph 588-8184
Thomlinson F 584-7987
Trask Thora Mrs 584-7978
White Margery Mrs 588-8936
17912 Krebs C 574-5127
17918 Krebs G 574-7097
17925 Evans William A 574-7133
17936 Hayward Frank 574-5950

OLD YALE CRES (LANGLEY)

20974 Brown David R 534-4534
20986 Berg Charles F 530-1023
20994 Whitehead Geo W 534-2386
21008 Crawford Marie Mrs 534-5595
21024 Burke-Ray Mary 534-4001
Ray-Burke Mary 534-4001
Ray C L 534-4001
21040 Horgan Dennis 534-6395
21052 Osenton John 534-3405
21151 Berry G H Chub 534-2202
21166 Berry W J 534-5104
21193 Berry H S 534-3601
21335 Berry Richd S 534-4285
21355 Lyons W Bud 534-2124
21365 Green Richard B 530-1460
21375 Powers M 534-8367
Scheltens Marius 534-1548
Tryon T J 530-0420
21425 Vanderlinde Ray A 534-8339
21433 Sederquest L 534-7054
21451 Maciborski Melvin 534-8018
21460 Turcotte Insulation 534-6670
21502 Murrayville Garage 534-3411
Thomas C O 534-3411
21510 Riddall W R 534-6482
21520 Brown Alice M 534-5448
21521 Parish J S 530-2566
21528 Smith Emily 534-3971
21542 Bollen Andrew M 534-9649
21545 Davis C D 534-9534
21552 Rube W J 534-4373
21561 Koromi E 534-7772
21562 Sharon United Church 530-2929
21710 Cockett R W 534-3184
21735 Chell R A 534-3663
21747 Sherritt A E 534-5236
21860 Douglas Gordon I 534-4705
21960 Dixon Alfred F 534-4303
21997 Morelli D 534-3157
22007 Crawford Wm Dr 530-5064
22019 Bennett David C 534-9341
22022 Onofrichuk P 534-6459
22031 Zeglen L 534-3027
22051 M & K Janitor Service & Supplies 534-2570
22060 Thompson B 534-4488
22064 Engler J 530-1577
22079 Williams Michael J 530-2216
22093 Fraser Valley Harness Mfg & Repair 534-7722
Standbridge Ernie H 534-7722
22117 Laplante A 534-6430
22181 Radke Henry 530-0382
22210 Hill N Mrs 534-3495
22211 Galk S 530-4029
22295 Knopp H 534-7730
22341 Carne R 534-6406
22360 Johnstone W G 534-4365
22501 Cochran Floyd E 534-6426
22510 Arkinstall Gary 530-6120
Guloien Paul John 530-0617
22526 Carlson Wallace 534-1475
22559 Getz Walter 534-8372
22571 Wickins J A 534-5259
22594 Y M C A Y W C A Langley 530-6717
Y M C A Y W C A Langley 530-5711
22631 Owen Lloyd D 534-6440
22726 Schulz Walter 534-3983
22848 Weiss E J 534-8189
22876 Morelli Gary 534-1841
22880 Morelli Fred Mrs 534-4624
22889 Venaas J 534-3176
22939 Mac Donald Keith 530-1088
22944 Wrazy J E 534-3880
22954 Lawrie F T 530-5780
22964 Mc Bride Bert 534-6507
22989 Giberson S James 530-1501
23000 Jewell T Ross 534-1821
23032 Stubbs Mildred Mrs 534-1180
Tritch C R 534-1180
23058 Horne W H 534-3653
23059 Patterson S 530-4005
23066 Ram Theo 530-5816
23075 Johnson Marvin Albert 534-7119
23078 Gaffney Terrace 534-5582
23098 Torgrimson Raymond E 534-9129
23103 Howe Davis W 534-2271
23114 Marsh John Thos 534-3508
23125 Mac Quarrie A 534-6947
Melhus A V 534-6834
23138 Seppanen P 534-8790
23165 Dance Frank 534-4951
23198 Chrystall Wm 534-4880
23213 Berry Ruth Mrs 534-6238

23272 Woolley Albert W 534-5883
23279 McLeod Allan 534-6058
23305 Brett G W 534-5564
23312 Parks Karen Mrs 534-9894
23519 Hanna Fred 530-0128
23529 Sorensen Fleming 530-2245
23558 Beach F T 530-3537
23589 Maw Joseph 530-0597
23598 Botkin Ken 530-3797
23605 Bohnke R 534-7035
23661 Olson Doug 530-4247
23666 Bryan K G 534-7381
23680 Timmis S G 534-1304
23731 Perkins Lloyd H 530-4275
23737 Wengryn W A 530-0847
23741 Zaklan E Mrs 534-9108
23744 Mix W 534-1471
23749 Compton A L 534-4893
23767 Alexander T F 534-2032
23794 Code A 530-5474
23798 Pool Menno 530-3562
23810 Underwood Dale 530-6084
23812 Bleau Sally 530-4561
23816 Christianson E J 534-2026
23837 Mueller E 534-8134
23840 Howse L 534-5198
23862 Anderlini Ed 530-4289
Willie's Septic Tanks Ltd 534-2614
Wright Wm 534-2614
23957 Mac Donald Allan 534-6409
222023 Lechner L A 534-5827

OLD YALE RD (SUR)—SOUTHEAST
FROM FRASER RIVER ACROSS 10900
BLK TIMBERLAND

11350 Vollmuth Frank 588-9182
11918 Bridgeview Cedar Ltd 522-0764
Brownville Sawmills Ltd 522-0764
11919 Fraser River Metals Depot 526-1841
Hector Stewart Ltd 526-1841
12045 Westminster Paper Co Ltd (Plant) 524-4646
12048 Lawrence R M 522-0496
12082 Totem Forest Products Ltd 524-5424
Yar Cedar Products Ltd 526-4113
12118 Glaser Anton 524-4603
12163 Mercer Jane Mrs 526-6987
12164 Hepper Roy P 522-0362
12289 Hansen Josephine 521-3618
12311 Ferguson Robert 524-9913
12320 Zablowsky Stephen 522-5128
12329 Webb H 522-9549
12333 Kevis Ernst 521-6823
12338 Marlin Glascraft Ltd 521-4241
12343 Lillies Wilfred 521-7262
12349 Smetaniuk W M 525-1809
12359 Picotte L J 522-8058
12369 Legaree L G 526-6421
12424 Smith J A 522-0360
12432 De Kok Fredrick 526-5149
12446 Buxton J G 521-4449
12464 Imoo D 521-2751
12476 Johnson N 521-3438
12481 De La Marre Roland 521-3357
12495 Pearson John 521-3052
12496 Petras Bert 526-3396
12520 Rudolph Hans 524-1982
12538 Giesbrecht Y 526-7582
12543 Mc Kay A Kenneth 521-2262
12640 Mc Williams A J 588-1869
12811 Armstrong Borghild Mrs 581-5932
12817 Johnner Peter 588-1662
12821 Hoolsema Henry 581-4813
12826 Walkers' Chevron Service 588-5646
12827 Baird N G 581-9458
12831 Hill Geoffrey D 581-9129
12834 Selander E 581-3768
12836 Grigg Herbert L 584-6228
12838 Farrell Len 588-0537
12839 Farmer D J 584-3147
12843 Forbes Andrew 588-2529
12845 Collins James W 581-5961
12849 Erle B 581-1263
12850 Pomezon Annie Mrs 584-4854
12851 Strelie D G 588-8755
12854 Sanderson John W 581-4808
12856 Larter J E 581-5169
12872 Fraser M 584-1158
12898 Charbonneau R A 588-9607
12930 Yerex Arth 584-5608
12962 Dhillon Harjinder 584-1575
12969 Barker Gordon E 581-1974
12976 Currie Donald 581-0661
12978 Winnig F 581-6468
12979 Sather Olaf M 584-5767
12986 Kaufmann Andre 581-3923
12995 Moorman P D 588-4320
12998 Johnson John Wm 581-7052
12999 Friesen Cornie J 581-6469
13001 Vekved Geo 584-5931
13002 Mc Ewen Barry D 581-5898
13003 Stewart H Alex 581-5766
13019 Harman Donald J 581-3862
13032 Doerksen Karl 588-7321
13033 Mc Lean C R 581-4888
13040 Stonehouse Raymond 588-2223
13042 Fields Mike 584-1745
13043 Schindelka Max 584-6368
13048 Lowe H 588-0559
13062 Brown Lance 581-4583
13069 Camp K 588-6721
13074 Twance Gordon 588-8294
13075 Madore Ray 588-9135
13086 Gauthier Paul J 588-2551
13097 Lehn Barry 584-3729
13107 Staudt John 588-5774
13107 Staudt L J 588-5253
13119 Van Alstine M G 581-6311
13145 Poony Ajit 581-6372
13227 Feltham A J 588-2903
13229 Byhre Selmer John 581-0319
13233 Nelson J Henry 581-4983
13259 Weich A 581-6238

13264 Merilees J Mrs 581-5008
13270 Blomfeldt Melbert 584-4058
13280 Wells C J 584-0041
13290 Kerr Ramon R 581-8107
13318 Davies Fred H 581-5685
13333 Kinsmen Place Lodge 588-0445
13350 Aalders Y 584-5749
Adams P P 588-4225
Aiello R 588-1169
Allain John 584-1993
Anderson Myrtle 581-8126
Andrews M 588-4059
Arnold P 588-8672
Ashwell Stowell 588-1876
B C Housing Management Commission 588-8212
Baker A Mrs 588-8693
Ball B M 581-1682
Balzak Geo 581-7642
Barrett F 588-8624
Barron W G 588-5681
Becker L 584-5234
Bell C A 588-8736
Bolingbroke E M Mrs 588-3285
Boncy E M 588-8432
Boone C H 584-4236
Bronnum H 584-6113
Brown M 588-3180
Browning Ray E 581-9672
Bryant Thelma 584-4302
Buhr H 581-1652
Bujold A 588-3324
Cameron A D 584-6697
Carlson H 584-6691
Christensen Valborg 584-6023
Collingbourne H Mrs 588-2324
Collins C E 588-4969
Collins L 588-8073
Comerford T A 588-8435
Coulter W R 588-4039
Cowell B 584-5653
Crassweller D 588-8719
Crocker M W 588-8274
Danielson Danl H 581-5061
Dass M 588-6818
Dinsdale J Mrs 588-8605
Dobandi J Mrs 588-6143
Donnelly W 581-1485
Dragoo Virgil A 588-2472
Edmunds Louise Mrs 588-8186
Ehl Margt Mrs 581-7691
English D E 588-8617
Farrell Mike Mrs 588-8173
Fawcett Norman 588-9689
Fenwick Edgar 588-6386
Ferguson C 588-8032
Field C 588-6162
Fish Edith 588-8285
Fisher V M 581-2908
Floyd N E 584-6850
Fridriksson G 588-0024
Froom Clifford 588-8253
Gannon J Mrs 588-9046
Goodwin M S 584-1505
Gough M 584-6601
Hanson Gus 584-5380
Harris W 588-8762
Harvey James H 581-6601
Henson M 588-6612
Herrert May 588-8401
Hills R 584-3641
Hughes G 588-5273
Hutchinson T 584-0813
Hutchison B M 584-0842
James V Rob 584-3766
Jamieson H E 584-1694
Johnson A 588-8713
Johnson Daisy 588-3703
Johnson Dorothea 588-8486
Kay E M 588-8295
Kelly B 588-8085
Kenny I 588-7312
Kidd M 581-2050
Klassen H 588-4701
Knowles M 584-0083
Kosterman C 584-4153
Lacoursiere D 588-8634
Latter S 588-8148
Latulippe Minnie Mrs 581-1583
Lee P G 581-7623
Legard Peter 581-8393
Lehto I 588-1481
Leseach Frank 588-4588
Llewellyn H C 588-4685
Loehndorf Mary 588-8608
Lund J Mrs 588-1495
Lundell Bert 584-3180
Mac Farlane V I 584-3138
Mac Rae M V 581-7648
Mack William 588-1533
Mackie J 588-8004
Magas Harry 588-8683
Malaidack Mark 588-8479
Manuel S J 588-8728
Mason F 588-8688
Mathison V 588-9075
Maxwell Wm Mrs 588-8417
Mc Aninch J M 581-6204
Mc Comb C 588-5364
Mc Cue S A 588-3318
Mc Dowell L 588-8601
Mc Ewen J S 588-2579
McLeod E 584-4032
Mc Peake Minnie 588-1021
Mensing L D 588-1047
Micholson Ina Mrs 581-0760
Moon R 588-4285
Morin Erma A 588-8423
Muisse Kathryn Mrs 588-2960
Musgrave E L 584-1268
Mussick Jessie Mrs 584-5106
Myk M 588-8790
Nelson John 581-6625
Newhook V 588-8607

Oliver M 581-4921
Olsen L G 581-0307
Olsoff John 581-7816
Patzwald T R 588-8139
Phillips E 588-8265
Pickles Elda M Mrs 588-8027
Pratt D M 584-6859
Pupetz John 588-8455
Radunz A 588-0946
Ragan V H 588-8293
Reding Laura J 581-6728
Robinson A L 588-3930
Rogers Muriel L 588-8457
Rosenbach M 584-6760
Ross M 588-3630
Ryhanen Aune 584-3119
Savinkoff A 581-1671
Scambler J 588-3350
Schmidt H W 588-7561
Schultz E 584-1755
Setka V M 588-8262
Setter R 584-6457
Shideler M L 588-1534
Short Harold H 584-3031
Silzer E 588-8660
Simpson James William 581-8062
Smith Elizabeth Mrs 581-0222
Smith I 584-4194
Sodergard Ivar 584-3593
Speers A T 584-5648
Spiliotis F 588-5281
Stender David C 588-8659
Stewart J G 581-8542
Stinson Earl 588-8873
Stinson G 588-7546
Stobbar J A 588-3941
Stochnoff Nick 588-6797
Stratford H A 584-0814
Sullivan E T 588-8763
Tate S 588-8448
Thiessen H W 588-8735
Toews E M 588-8219
Truman G M Mrs 581-6491
Ukraine Mary 581-5808
Vickstrom O 588-7285
Viesulas Stanley W 588-3562
Wallace M 584-1260
Ward M 588-0519
Ward L H 588-8469
Watson M Mrs 581-8236
Watson V 588-7113
Wells F Mrs 588-5387
Wiebe A 581-2457
Wilde F 588-9077
Wilton M F 588-6291
Willman Jonas 588-4962
Wilson M 588-6162
Wilton D 584-4077
Woodward C D 588-8467
Wroniuk George W 584-1909
Wright Harry E 588-3860
Young A 588-9224
13358 Ripper E 588-8642
13397 Eden Gordon 584-4775
13496 Holland E A 588-1985
13550 Goetken K 588-2016
Tovee E 584-6449

OLDFIELD AV (RICH)—EAST FROM 381
BARGEN

1155 Graham Alan 273-6749
1156 Dyck Ed 278-5858
1157 Kungel Artur 273-3442
1158 Babcock Lyle 273-3265
1159 Janzen Peter 273-4310
1160 Zernickel John 278-0617
1161 Grewal Raghbir Singh 273-3407
1162 Gorman R J 278-5650
Mattu Amar 278-1564
1163 Robert Richard 278-6901
Sidhu Baldev 273-7441
1164 Gannon Frank 278-5757
1166 Sander Gurdev 278-2286
1167 Hnatow M O 278-8783
1168 Funk Loyal Rev 278-1879
1169 Gildemeister Horst 273-4155
1170 Lal Jay Shri 278-1018
1171 Dosanjh A 273-4166
1173 Smith Murray T 273-6835
1175 Herb Walter 278-1998
1178 Nagra Ajit 273-6739
1179 Nielsen Fred 273-4235
1180 Kandola Charanjit 278-2309
Leihl Sucha 273-7130
1181 Clarke C 278-0875
1182 Hundal D 278-5234
Sanghera G S 273-7094
1183 Stobbe John 273-3408

OLIVE AV (BBY)—SOUTH FROM 4280
KINGSWAY

2636 Balmer Wm M 731-3375
2791 Hall C M 731-1379
Hall R G 731-1379
8868 Alexander Clyde 433-3127
Barrow Steven M 433-8174
Beaudreau R 433-7286
Besic T 438-3282
Brown F H 435-0154
Butcher L 437-9123
Caponero Bob 438-8285
Cheng L 435-1319
Churchman D 435-0337
Demaris F 435-0229
Donovan E M 437-5264
Ellis J G 437-0752
Fairbrother Richard 438-2858
Green L B 435-8538
Grignon F M 435-5317
Guille D L 435-7277
Hopkins R 437-1860
Jackson L G 437-1860

THURSTON ST—Contd
 3792 Miller Leonard N 435-9390
 3834 *Posey P 438-4748
 3835 Buljan Ante 438-2030
 3848 *Denneus E 435-8081
 3849 *Duchan Enterprises Ltd 438-7523
 3858 *Beyer S 435-7077
 Morten Gino 434-9559
 3863 Borgmann Ernest H 433-3551
 3866 *Matthews B 435-1542
 3877 Gillis J R Mrs 434-5672
 3884 Charbonneau Dorothy G Mrs 435-2878
 3891 Duff P Douglas 433-8774
 *Yan David 437-3958
 3907 *Better Concrete Drilling Co Ltd 438-6132
 *Carkovic Ivan 437-0006
 3908 *Geipel J 437-8380
 3913 Vidler Gil 434-2264
 3925 Woodbridge Wm D 433-7056
 3926 Mehta Grish 437-5056
 3937 Wood John 435-8954
 3951 Grathwol Gerhard R 433-3726
 3971 Vine Walter J 433-1736

**TICEHURST WAY (PORT COQUITLAM)
 FROM 2473 GATLEY AV NORTHEAST**
 2420 Watts Donald A 464-4254
 2426 Grant Jack H 464-4253
 2455 *Roadhouse E 464-1168

**TIDE PL (COQUITLAM)—FROM 3086
 STARLIGHT WAY WEST**
 3104 *Chiasson Arthur 464-6875
 3108 Coyle Ter Nce O 464-1552
 3112 Collins Lawrence A 464-1558
 3116 Lovell L R 464-1289
 3124 Delory Colin A 464-1453
 3127 Peters Victor G 464-1554
 3131 De Scally Thos 464-1586
 3135 Davies Joanne 464-1465

TIFFIN (R)
 4340 *Gardner W 271-6704
 4360 *Burwash H J 277-0342
 4371 *Robinson C E 274-0162
 4471 *Kriitmaa K 274-8751

**TILLICUM ST (BURNABY)—FROM 7500
 BLK MANDEVILLE SOUTHWEST**
 4599 *Comco Distributors Ltd 437-9761
 *Commonwealth Construction Co Ltd 438-8373
 *Hume & Rumble 430-3456
 *Mathias & Nicol 430-3361

**TILSTON CT (COQUITLAM)—FROM 900
 LILLIAN ST EAST**
 *Burgess Sidney B 936-3029
 1206 Smith Melvin L 939-2083
 1208 Julien Patk 939-0465
 1210 Julien Wilbrod 937-0248
 1211 Rogers Jack W 939-0206
 1214 Williams Doug 939-9580
 1215 Snider Carol Mrs 936-4869
 1216 Bowcott Jordan R 936-2402

**TILTON RD (RICHMOND)—FROM 571
 RIVERDALE DR EAST**
 4651 Carpenter Geo 273-3087
 4671 Stick Norman 278-1306
 4691 Johnson Annie M Mrs 278-5674
 4711 *Wood Alex 278-2973
 4731 Courquin Alex E 278-8923
 4751 *McQueen Tom 273-5730
 4760 *Newells Exporting Ltd 278-7411
 4771 Verkoren Wilhelm 278-8325
 4791 *Jonasen D 278-6519
 4800 Ferguson John M 278-4742
 4811 Lamont Fred G 278-8924
 4831 Nedelak John 278-1971
 4851 Penner Arnold L 278-2592
 4860 Sulentic John J 278-2562
 4871 Rolston Wm 278-5022
 4880 Stephenson Gerald T 278-0050
 4891 Sampert Ken 278-1302
 4931 Rutledge Edw R M 278-6780
 4951 *Yale W G H 270-3206
 4971 Frith Melvin J 278-0771

TIMBER TOP (W VAN)
 375 *Packard Ashley B 921-7776
 395 *Howard David 921-8233
 405 *Soolsma Jurjen 921-8004
 420 *Bingham David 921-7219
 440 *Graf Rene G 921-9291
 450 *Wightman Randall B 921-8062
 455 *Erickson Ron 921-8401
 460 *Enns David P 921-7955
 470 *Andrews Bruce D 921-8079
 475 *Wilson G 921-7580

**TIMBERLAND RD (SURREY)—FROM
 11806 BLK TANNERY RD SOUTH AND
 NORTH**
 10655 *Delta Custom Cabinets 525-4422
 Fleetwood Cabinets 524-8159
 Grove Spring Heavy Duty Automotive Suspension Ltd 580-2876
 J K Welding & Fabricating 580-9222
 10682 Andrews Henry J 524-2646
 10706 Myers Earl H 526-8801
 10804 Harks Frank 326-5095
 10810 Sur-Del Glass Ltd 526-4920
 10872 Male Charlene A Mrs 522-8983
 10897 Orchardson Forest Products 522-8983

10912 Johansen John 521-8642
 10917 David & Kwai Arts Ltd 580-6151
 10920 Valley Iron Works 580-0512
 10950 Ludwig Glenn L 526-5389
 10978 Lawrence Douglas M 525-5548

**TIMBERLINE PL (NORTH VANCOUVER)
 FROM 1025 HANDSWORTH NORTH**
 4511 Nevin Wm H 985-6430
 4512 Cooper Henry L 985-4472
 4518 Cochrane Harvey J 985-0144
 4525 Newton Timothy J 980-9910
 4530 Andrews David J 987-1142
 4537 *Mepheron H 986-4088
 *Mepheron John W 987-8970
 4538 Anderson Ronald P 988-5591
 4554 *Fancy Z 985-5620
 4566 Malcolm Robt A 988-0776
 4577 Chu Wm S 985-2446
 4580 Rae Basil H 988-9602
 4585 Herrington D Grant 985-4981

**TINA WAY (PORT COQUITLAM)—FROM
 1400 BLK EASTERN DR SOUTH**
 1306 Skalnik Milan 941-5374
 1310 *Dyck D 942-6075
 1318 *Prince C 941-3707
 1322 Forrest Richd A 941-6000
 1326 King Phyllis 942-6208
 1330 Taylor Barry G 941-7024
 1334 *Maclean E 941-3569
 1338 Hamilton John G 941-3584
 1346 Gillis G D 941-7281
 1350 *Copeland F 941-4783
 Esau Cameron 941-7043
 1354 Cameron Alan M 941-4164

**TINMORE PL (RICHMOND)—FROM 840
 ALANMORE PL WEST**
 Gosse Frank 271-0079
 3671 *Clark J 274-7062
 3680 Zandt Ernst 271-3449
 3691 *Hall Dale 271-8159
 Loft Ken 277-1262
 3700 *Murphy F L 271-0208
 3711 Wighton G Scott 277-0370
 3720 *Stephen R M 277-5555
 3731 *Lewis Leslie 271-1944
 3740 Harrison Wm J 277-5350
 3751 Corbett Brian 277-7613
 3791 Stevenson Royce J 277-4206
 3811 Ilott Geo E 271-9803
 3831 Fergusson Howard W 277-3775
 3851 Moore J Leo 274-1958
 3871 *Daigle P N 271-8306
 3880 Mason A A 277-5357
 3891 Ritchie John 274-1931
 3911 Korlikian Avak 271-6436
 3931 *Floyd David 274-4321

**TIPTON ST (COQUITLAM)—FROM 1400
 BLK WINSLOW AV SOUTH**
 542 *Pander Peter 931-7116
 548 *Grodgen J 937-3713
 550 *Hyndes D 936-4868
 931-8772
 554 *Davidson W 931-2830
 555 Ho Po C 936-5268
 556 *Matthews Brad 939-3227
 560 Bennett John L 939-5630
 561 Finnbogason Lawrence 936-0731
 564 Hall Harvey E 936-5550
 568 Lang Ian A 936-5739
 571 Wood Arth W 937-3909
 572 Geil Robert D 937-3243
 575 *Willson Bill 937-3203
 576 Podgornik Dennis J 931-5309

**TISDALL ST (VANCOUVER)—FROM 755
 W 42D SOUTH**
 Cherrie G 263-8320
 *Finch J 263-1044
 *Learie Evelyn M 263-2264
 *Madill James M 263-4672
 *Navarro Richard 261-1756
 *Rothstein Maurice 264-4456
 *Varnai E 266-1550
 596 *Upton J Allan 266-0400
 609 *Rosse L M 261-0745
 5815 *Mcdonald Marie 263-0700
 5816 Chelin Lorraine 261-7424
 5818 Bigio Albert R 261-2439
 5826 Bradley E L 266-0539
 261-5581
 Browne Gordon 266-7416
 Ferman Harry 263-6085
 Gow Eliz P 261-5577
 Hamer Saml J 263-6325
 Hamilton W I 263-6462
 *Hill Charles 266-6504
 *Macdonald A M 266-6539
 *Macdonald Malcolm 263-8814
 Ridley S L 263-4971
 *Sloan R D 261-3764
 5831 Otani Taiji 263-4391
 5833 *Knox J D 263-6455
 *Knox William F 261-1794
 5853 *Nicholson A 261-4059
 5855 Antell Lorelei Mrs 263-0708
 5860 Baird D A 266-6652
 Braunstein R 261-5877
 *Chapleau M 261-5819
 Doctor Russell G 263-8566
 Edwards Lynn 261-6250
 Essex Thos 263-5532
 Glanzberg Carl 261-2473
 *Guzzi Tony 261-9721
 Jang C V 261-4687
 Klatt Janet L 263-7751
 *Martin E 266-4738
 *Peter E 266-7065
 Smith Terry 263-6286
 *Somers Gabriel 266-4836
 Thomas T 261-1042
 Walden Frank E 266-4979
 Yip Alex 266-6430
 5875 Narvey Albert 266-7302
 5877 Burke Russell W 261-6907
 5925 Carswell T L 261-5808
 *Ching K D 261-9596
 Cristall M 261-9187
 *Delaney M 263-7574
 Doduck B 263-4457
 Good Vera 266-2873
 Husband R P 261-8514
 *Jackson Y 266-0691
 *Mcconaghy H E 263-6119
 Salfi S M 263-8748
 *Shapiro Jack M 263-2220
 Sheppard F G 263-9248
 *Stanton Paul 266-5471
 5926 Ashworth Lawrence L 261-1904
 Austin Fred H 261-4350
 *Baird Grace 263-6079
 Binkley Mildred 261-4720
 Chin James W 261-4849
 Clark Myrwen W 263-6469
 Comesotti K 263-4784
 Conway T 263-8298
 Craig Wm 266-7924
 Davidson Jean M 261-3874
 Dick Charles W 261-0983
 Edward D D 266-1727
 *Elder J Keith 266-9741
 Ferguson S N 261-0303
 Flook Harold 266-5473
 Furness Adele I 261-9132
 Hammond J B 261-7323
 Helliwell John L 266-7874
 Hunter James D 266-2566
 James E Stewart 261-6909
 *Jason Oscar 269-5909
 Jason Oscar 263-3150
 Kerr J M 261-3669
 Kilpatrick Heather 263-3952
 *Maclean L J 261-7014
 *Mcdonald F A 261-7728
 *Mcivor B I F 263-0346
 Montgomery L A 261-2906
 Pearce Edw 263-6409
 Proscornick Wm 261-6241
 Pye Annetta E 263-7223
 Reeve B Fern 266-7931
 Richards Perry C 263-5784
 Stephen Helen E 263-9397
 *Stephenson M L 263-5993
 Sutton Charles H 261-3046
 Thrapp Shirley A 266-7444
 Tidball Thos 266-9335
 Turner Harold 261-3708
 5976 *Abbott George E 261-1971
 Anderson Charles M 263-4353
 Apfelbaum Max 266-7090
 Bell Dorothy Mrs 266-9007
 *Beveridge I 261-0362
 *Blair C A 266-0328
 Bullied Leslie 261-0615
 Derby Clarence H 263-3337
 Fleming Geo N 261-8977
 Forber John A 263-4193
 Garrett D M 263-8293
 Goss Gus 266-6091
 Graham Alex M H 261-0849
 Henderson Franklin N 261-8453
 Hooper Izzy 266-2286
 Hunter Ian 263-9831
 *Johnson V 263-7750
 Johnson Royce 263-4494
 Knox Wm B 261-4424
 *Lancaster G N 263-5832
 Large Margt I 261-2924
 Manson Arth B 266-8528
 Markovitch Harry 261-8539
 *Middleton H K 263-8216
 Pocklington Wm J 263-4429
 Pye Wm A 261-8048
 Reid Wm W Jr 261-2377
 Riggs E 261-5473
 Robertson James E 266-2816
 Ruffell Wilfred G 263-0763
 Schuldt Harold E 266-2683
 Schwarz A 261-8454
 Silvert F 263-3549
 Sinclair R H 266-8066
 *Smith Oswald A 261-4533
 *Souliere T M 263-8529
 Stack Albert J 261-9768
 Stilwell Eva 261-2082
 Thomson Freda Mrs 266-5243
 White Fredk G 266-8095
 *Wilson R W 263-9009
 *Wolochow Reta Mrs 261-1610
 Wolochow Michl 263-3144
 Wright Geo 263-6120
 6015 Bell V M 263-4967
 Brice Ralph 266-6661
 *Brown T H 266-8457
 Cook Len 266-5135
 Creemer Esther 263-8848
 Eldridge E 263-9570
 Friesen Terence C 261-9281
 Garven Robt 261-0631
 Gillies M 266-4076
 *Glen G 266-2678
 Good W S 261-0404
 Goodwin L 263-7190
 Goodwin R 261-8304
 Graham M 263-9477
 Hamilton M B 261-8317
 *Hopkinson S 263-8317
 Hopkinson Ken O 266-7477
 *Hurlburt James Mrs 263-7844
 Isles B 266-8520
 *Kariya George

266-7065
 263-6286
 266-4836
 261-1042
 266-4979
 266-6430
 266-7302
 261-6907
 261-5808
 261-9596
 261-9187
 263-7574
 263-4457
 266-2873
 261-8514
 266-0691
 263-6119
 263-8748
 263-2220
 263-9248
 266-5471
 261-1904
 261-4350
 263-6079
 261-4720
 261-4849
 263-6469
 263-4784
 263-8298
 266-7924
 261-3874
 261-0983
 266-1727
 266-9741
 261-0303
 266-5473
 261-9132
 261-7323
 266-7874
 266-2566
 261-6909
 269-5909
 263-3150
 261-3669
 263-3952
 261-7014
 261-7728
 263-0346
 261-2906
 263-6409
 261-6241
 263-7223
 266-7931
 263-5784
 263-9397
 263-5993
 261-3046
 266-7444
 266-9335
 261-3708
 261-1971
 263-4353
 266-7090
 266-9007
 261-0362
 266-0328
 261-0615
 263-3337
 261-8977
 263-4193
 263-8293
 266-6091
 261-0849
 261-8453
 266-2286
 263-9831
 263-7750
 263-4494
 261-4424
 263-5832
 261-2924
 266-8528
 261-8539
 263-8216
 263-4429
 261-8048
 261-2377
 261-5473
 266-2816
 263-0763
 266-2683
 261-8454
 263-3549
 266-8066
 261-4533
 263-8529
 261-9768
 261-2082
 266-5243
 266-8095
 263-9009
 261-1610
 263-3144
 263-6120
 263-4967
 266-6661
 266-8457
 266-5135
 263-8848
 263-9570
 261-9281
 261-0631
 266-4076
 266-2678
 261-0404
 263-7190
 261-8304
 263-9477
 261-8317
 263-8317
 266-7477
 263-7844
 266-8520

*Kelly D 263-3872
 Lang Nancy A 261-5852
 Legare Peter T 261-7555
 *Mackay M H 261-8792
 *Macmaster James H 266-4639
 *Mcdowall L 266-7453
 *Millard J J 266-1778
 *Morris L 261-8071
 Munro H 266-8954
 Northy E 266-7219
 Ostlund W R 266-5662
 Paul L Mrs 266-9852
 *Robertson E 261-4910
 Rombom E 261-0374
 Savage M A 261-2883
 Shoop Phyllis J 263-9838
 *Slater Marion 263-8338
 Slater Geo 261-9619
 Smith Adela 261-9619
 Thompson Ivy C 263-4826
 *Vincent D 263-4966
 *Werner E 263-7270
 Williams Glenn 263-7281
 6019 *Ledingham E 266-5542
 Levinson E 263-4906
 Schaffer Erich 263-3700
 Todrick Iris E Mrs 266-0525
 6026 Aird Marion Y Mrs 261-1102
 Baker S F 261-1131
 Benson J Percie 261-9316
 Broderick Amy I Mrs 266-6738
 Brown Ethel M 261-5336
 Burnstead V Grace 261-9419
 Cartier Nancy A Mrs 266-9098
 Chubb Thos F 261-9227
 Dachniewsky S 261-7621
 Davis Iola 266-4967
 Elliot Olga E 263-8732
 Garrison James O 261-9708
 Goulet W S 263-3387
 *Hardman W Roy 261-0110
 Harrison Edith D 263-2336
 Hunt David W 266-0735
 Keefer Norman D 266-7878
 Kennedy Nan Mrs 263-3531
 *Maciver D C 261-3745
 *Mackenzie Russell K 263-3990
 Mann Doris 266-5619
 Mansell John W 266-1940
 *Mantle Don 261-6507
 *McCarthy R 263-0707
 *Mcdonald Agnes Mrs 261-7135
 Meikle Thos A 261-0229
 *Miller M Mrs 261-1838
 Mills D E 263-6466
 Mills M 261-4645
 Nering Emma G 263-4048
 Panamaroff Nick 263-7232
 Perrett Frank 261-8829
 Pilon Beatrice D 263-7750
 *Ramsay J Wilf 263-3538
 Read W R 261-8888
 Sebal Mary 261-4928
 Smart Ethel M 263-2929
 Sprague James 263-7828
 Stokes Len N 263-7828
 Swaisland P 261-7828
 Taylor Elsie M 261-3874
 Thompson Wm H 261-3874
 *Thornley Norman Mrs 263-3778
 Tonne Hans E 266-8529
 Ure K D 261-1210
 Wayne Eileen 261-7070
 Whetstone H A 266-2278
 Wilson Ruth P 263-9000
 6029 *Fogel W 266-3308
 Gibbins J S 266-3308
 *Morrison James A 263-9831
 *Whitehead J R 266-4400
 6049 Allan Irma S Mrs 266-4400
 Alpen Frank F 261-8317
 Carver P 266-2598
 *Davis N R 266-2598
 *Moffat Robert G Dr 261-7338
 6069 Adams Robt C 261-7338
 Aubert Helen F 261-7338
 Burgess R J 261-7338
 Grubb A L 266-4400
 Hutchings A 266-4400
 Putnam Harold S 266-4400
 Zalkind Eileen Mrs 266-4400
 6076 Adams Geo W 266-4400
 *Atkinson J T 266-4400
 Banks Wm G 266-4400
 *Bell C H C Dr 261-7338
 Bell Kenneth M 261-7338
 Birkinshaw Reginald C 261-7338
 Denholme J R 266-4400
 Downie Agnes B 266-4400
 Dunlop Elsie P Mrs 266-4400
 *Evans K M 266-4400
 *Fader Dorothy I Mrs 266-4400
 *Finch Arthur 266-4400
 Fry Reginald A 266-4400
 Harvie J 266-4400
 Hickernell Leon N 266-4400
 Hodges Irene M 266-4400
 *Hudson W 266-4400
 *Jerome Chas E Dr 266-4400
 Lawrence Marion E 266-4400
 Lehane T Joseph 266-4400
 *Lindsay Cecil 266-4400
 *McKinnon Carl R Dr 266-4400
 *McMillan B C 266-4400
 *Murray M V 266-4400
 Musgrave Herbert D 266-4400
 Peck Viola M Mrs 266-4400
 Pendleton Frank H 266-4400
 Peter Julius 266-4400
 *Pickering W H Mrs 266-4400
 Pinder M G 266-4400
 Simpson Lily B 266-4400
 Speddie Mary 266-4400
 Taring Pearl 266-4400

TALLON PL.—Contd
 874 Derkuch Peter 584-4650
 875 Klima Vladimir 584-1014
 885 *Richardson Noll 585-7654

ALON 90 (VANCOUVER)—FROM MATHESON CRES WEST

401 *Watts M M 433-8147
 402 Khimji Mumtaz 437-7549
 403 Ramji Sadrudin M 438-4984
 404 Findlay Robt 435-6109
 405 *Walji Tajdin A 437-0869
 406 *Agamathana A 434-0582
 407 Virani Shiraz 435-4672
 408 Parker Ralph 433-7995
 409 *Busch Dan 433-2673
 410 *Jamal Shamshudin 433-8695
 411 *Coffey B A 435-1789
 412 Petit Gerard 437-8834
 413 *Haapasalo Heimo 438-9482
 414 Sweet Albert B 435-5708
 415 Kajda Andrew 435-5787
 416 Dillon Allen 438-6724
 417 Roberts Lawrence 435-5337
 418 *Adatia Yusuf K 435-2184
 419 Christie Richd 434-4565
 420 *Somani Shiraz 438-8849
 421 Little Miyako 435-6534
 422 Ismail Farid 437-7136
 423 Kiehl N Ted 437-5288
 424 *Ashley D 438-4290
 425 Erb Edith D 433-7078
 426 *Lalany Iqbal 435-4656
 427 *Little B A 435-1578
 428 *Kassam Nur Din 438-4809
 429 Tsang Peter 438-8048
 430 *Bassett B 437-4939
 431 Villanueva Mark 435-6036
 432 Haraga Lynda 437-5718
 433 *Blair Joanna 434-9432
 434 Nelson Y C 433-4084
 435 Atva Hilka 433-1922
 436 *Mulcahy Frank 434-1834
 437 *Beck Clarence E 434-0739
 438 *Dreesen E G T 433-6046
 439 Reeves Kurt 434-8749
 440 Smith W L 435-1348

MARACK CRES (PORT COQUITLAM) FROM 2973 SANDLEWOOD WAY EAST ND WEST

Zutz Edw A 941-3305
 Godson Alan W 942-0376
 Fitzpatrick Colm 941-4384
 Scott David N 942-8329
 *Siddall Bertha 942-6589
 Leathwood John 942-0336
 Young Frank 942-6479
 *Walker James 942-7339
 *Murray Robt M 942-5089
 *Evans Ken 942-9343
 Murru Efsio 941-4285

ARACK RD (NORTH VANCOUVER) OM 4019 ST GEORGES EAST

Waring Charles E 985-4761
 Williams Donald W 985-5903
 Blackburn Richd D 987-4942
 Lodges Peter 986-3835
 Fiddows Wm E 988-5969
 Reid Douglas R 985-8632
 Martin Wm F 987-1602
 Meiklejohn Colin 985-0076

BRIND DR (VANCOUVER)—FROM MATHESON CRES EAST

Ang Michl 434-9395
 Fry Orpha M 438-4284
 Filmer H J 433-3641
 Bell A 438-3177
 *Des Pins P 438-5367
 Murie John Dr 437-9645
 *Sergius Glenn 434-2926
 McCormick J David 438-7272
 Reid J L 438-1677
 Olson Leonard E 438-3754
 Heath Allison 434-8369
 Matthews E 437-7029
 Tolloves Peter 438-5549
 Lomborg L S 430-1206
 Domae K N 437-7287

TH CRES (VANCOUVER)—FROM BLK SW MARINE SOUTH

Notte Robt H 263-6478
 Stanley 263-3863
 *A D R 263-0308
 Howard G 261-6861
 Reid Ian 266-6478
 Donald 266-7478
 *Ernest J A 266-4434
 John 266-5157
 *Sung S 263-3296
 261-1275

LINE RD (DELTA)—FROM 2700 WESTHAM ISL RD SOUTHEAST

Eger John B 946-2460
 *Sand R Bt C 946-2319
 Morris D 946-1720
 Sanford David F 946-8168
 *Sand Kevin 946-1001
 *Edick Noel 946-8338
 *Boline Louis 946-7768
 *Boline Benj 946-2548
 *Furhison John V 946-9107

TANNER ST

3408 *Tuffs James 435-1830
 3422 Wasiewicz Frank 435-0680
 3464 *Johnston B C 438-2260
 Minhinnick Douglas W 434-0955
 3478 *Lund L 434-6843
 Thacker Peter 435-7786
 3492 *Rozich B 437-4594
 3511 *Tsujii Matsuo 434-1028
 3518 Shufelt R W 437-8385
 3519 Dhanani Moezali H 437-7148
 3523 *Anderson Ronald W 434-5964
 3524 *Eccles Robt J 434-7198
 3527 Billis Maureen D Mrs 434-2171
 3528 Cecchetto Augusto 434-1961
 3531 *Rostron Doug 435-6889
 3537 Paulus Otto J 433-3607
 3540 Boyko Bill 434-8265
 3541 *Lund V 437-1501
 3544 Cascon Alice Mrs 434-3649
 3545 *Peterson Roger 435-1670
 3548 Roste Larry B 435-5488
 3553 Winslow Sidney C 435-7390
 3554 Prouten Gerald O 433-4280
 3557 Huggins Geo W 437-9061
 3563 *Hoshi Tsutomu 430-1927
 3564 *Seebach Mark 437-0565
 3572 Potter Dennis 433-7206
 3573 *Duncan T J Mrs 433-0095
 3577 *Mah Alfred 437-4319
 3578 *Singha N 438-7891
 3581 Buksh Sahim 435-1627
 3582 Humphrey Geo R 435-4344
 3586 Humphrey Geo W 433-7084
 3610 *Mchaffie J 434-0373
 3614 Wiezorek Gerhard A 433-5680
 3618 Sniatenchuk Michl 437-3157
 3622 *Weimer Max 437-6505
 3626 *Sparks Murray 434-5706
 3630 Soon Charles R 433-2525
 3633 *Bruce Elementary School 437-3791
 3634 Miron Alan A 434-4071
 3638 Sharma Hardi P 433-1165
 3642 *Kirpal Jairam 438-8722
 *Prasad M 437-9724
 3650 *Clunn Edward 438-6863
 Clunn Victor M 433-0096
 3654 Stewart-Irvine Alastair 437-5474
 3658 *Wilton K 433-7550
 3660 Brum Joe 435-1258
 3664 *Holthby D 433-0051
 Rodiuk Margt M Mrs 434-6560
 3666 Lavigne Edgar R 434-8936

TANNERY RD (SURREY)—FROM 10725 TIMBERLAND RD SOUTH

11715 Imperial Umber Ltd 521-7755
 11732 West H 521-1188
 11766 Barnson Barney 522-4882
 11806 Wildgrube Levi O 522-6526
 11883 *Ramco Mfg & Supplies Ltd 584-6310
 11892 North Surrey Fur Tannery 581-2432
 11901 *Black Leslie 585-6421
 11907 *Acadian Auto Salvage 585-7432
 11918 Bridgeview Truck Repairs 585-2151
 Bridgeview Welding & Crane Rentals 581-0933
 11932 *Lis Stanley 581-9766
 11935 Unique Custom Upholstery 585-3213
 11946 *Harbin John 585-4396
 11947 *Concrete Fences 585-4433
 11958 Stevens Merle F 588-9055
 11969 *Laluk P 584-6860
 11981 *A-1 Aluminum & Steel Welding 581-0250

TANTALUS LA (VANCOUVER)—FROM 3500 BLK DEASE LANE NORTH

6669 *Hasham N 437-5079
 6670 *Lemoignan B 438-9992
 6671 *Black J 433-5540
 6672 *Beale Ailan 434-8321
 6674 *Mead L 433-4715
 6675 *Easley D 438-0705
 6677 *Mitchell Bill 434-0109
 6678 *Clifford John 434-3837
 6679 *Haines E D 435-9617
 6680 *Thompson J E 434-0584
 6681 *Pincott G H 437-4046
 6683 *Schmunk Kay 434-6163
 6684 *Ashley K 430-1784
 6685 *Strong L 434-1520
 6686 *Saunders William 438-6779
 6688 *Moses D 435-3962
 6690 *Deminchuk Peter 437-6867
 6710 *Grimes D 438-6865
 6711 *Nash Ron W 434-1008
 6712 *Monkman P M 435-1108
 6713 Thodeson Carl J 434-2782
 6714 Schreyer Herbert 434-9620
 6715 *Bergman Allan 437-3195
 6716 *Brandon Edwin 433-0719
 6717 *Carlyle-Smith D 434-6171
 6719 *Boyce S 438-7077
 6721 *Lys V 434-6226

TAPP RD (RICHMOND)—FROM 58 MC DONALD RD WEST

4880 *Jackson Geo C 278-0196

TARALAWN CT (BURNABY)—FROM 5010 DELLAWN SOUTH AND NORTH

1485 *Macaulay D 291-2619
 1488 Moller Ja K E 291-2541
 1494 Lopez Anthony 298-8207
 1506 Bosa Emilio 298-1149
 1522 *Pettenno Leandro 298-2006
 1540 Quan Winston 298-9354
 1562 Yu Wm 291-0709

1584 Yu Vincent H 298-5878
 1606 Heine Arth D 298-7644
 1607 *Macneil A F 298-3563
 1619 Quan Benny F 291-1937
 1620 Lundstrom Dale G 299-4858
 1633 Ulmer Wm R 299-0116
 1651 Schneider Gisele 299-4597
 1692 Kaimway Geo D 298-4417
 1695 Falhman Vincent E 299-6417
 1708 Moran Walter J 291-1984
 *Travers J 294-0573
 1727 *Horton Michael J 291-1638
 1732 Bell Nina Mrs 298-7969
 1743 Verlaan Anthony M 299-7046
 1744 *Griffin Bill 298-0959
 1765 Banti Ken S 299-0869
 *Marlon-Lambert J 298-4658

TASKCO CRES (RICHMOND)—FROM 629 CAMSELL CRES NORTHEAST

*Whone Dennis 277-1076
 6011 Bell Graham C 277-5327
 6031 *Patterson Renee 274-8812
 6060 *Tweedie D 274-9029
 6080 Binkley Marie Mrs 277-5104
 6100 Gray John M 277-9416
 6111 Rubin Norman B 277-8221
 6120 Ibbotson Terry 274-2564
 *Ing Daniel T C 274-4751
 6131 Fong Kokeng 277-5586
 6140 Moeller Dieter 277-1035
 6160 *Lefroy S 271-8471
 6171 Green Hugh J 274-1625
 6180 Dempsey Geo 274-0857
 6191 *Mcclary J M 277-1087
 6200 Pottin Alex 274-3396
 6211 Pylman Leonardus A 277-9534
 6220 Gamble R W 277-5241
 6231 *Manji Z 274-4832
 6240 *Sing Terry L 277-6240
 6251 *Kelly Ian 271-1663
 6280 Managh Robt 274-7093
 6271 Nerida Juan 271-0300
 6280 Baillargeon Gabriel 277-6487
 6291 Hill Fredk J 277-9548
 6300 Koehler Lieselotte 274-6338
 6331 De Faye Geo R 277-8489
 6340 *Woodburn Ray F 271-8357
 6360 Hnatiw August 277-1209
 6380 *Smith M L 271-0833

TASMANIA CRES (UNIVERSITY SITE) FROM 4900 BLK COLLEGE HIGHROAD NORTHWEST

1610 *Sharrock D 224-0676
 1650 Whittaker James V 228-9388
 1812 *Jacoli G G 224-5053

TATLOW AV (NORTH VANCOUVER) FROM 1600 BLK MC BRIDE SOUTH AND NORTH

*Breining J C 980-9277
 1151 Duey Raymond P 987-5073
 1155 Barry Leslie C 987-4840
 1177 Hermann Miroslav F 987-8981
 1193 Biro Giza 980-5897
 1205 *Mcconnell G Allan 980-8724
 1206 Pay Harold W 987-1789
 1226 Levasseur Hector 985-8580
 1247 *Sanmiguel Antonio 980-4306
 1256 Croft Mary M 987-4684
 1265 Angus John L 987-7800
 1270 Burns F F 980-9942
 1285 Pegg Albert P 988-9267
 1286 Groat Wayne E 985-7539
 1303 *Mcconnell George 987-2398
 1317 Falk E Harry 987-1291
 1331 Palmer Raymond 987-1214
 1332 Newton Gwendolyn M Mrs 987-1682
 1343 Shoemaker J 988-4909
 1346 Hodgson Maurice R 987-1580
 1355 Crighton Albert C 987-1784
 1360 *Young Samuel 987-1979
 1365 Radford W P 988-0880
 1374 *Ross Robert N 985-7347
 1375 Gill E H 983-5136
 1385 Chvala Daral M 980-0069
 1398 *Russell C E 985-8001
 1526 *Lafond L Mrs 988-0366
 1544 Huckabee J 988-9937
 1576 Grausgruber John 987-4759
 1662 *Gibson Michael L 980-7733
 Hill Connie 988-4886
 1664 *Tray Veng 988-2823
 1665 Earle Harry 988-1690
 1666 Miller John L 985-8594
 *Ramsey Anthony L 988-5944
 1671 *Dyer Ken 987-0601
 1677 *Blackman Kristen 986-7046
 1682 Brown Don 986-3281
 1688 *Shaw Roy 985-5519
 1689 Boulding D S 986-2435
 1710 *Saville Alan G 986-6734
 1713 Le Gault Perry J 988-9540
 1714 Mayo E M 987-1135
 1731 Watson Harold G 987-1731
 1738 *Wylie I E 980-7818
 1765 Dimmock Henry W 987-8482
 1793 Burak Robt J 986-3182
 1843 *Piper W H 985-4376
 1844 *Mathes D 986-6910
 1851 *Alvano Vincent 986-6976
 1863 *Jordan M 980-2168
 Stanlow Malcolm M 988-7640
 1866 *Nestie N 980-6941
 1875 *Lloyd C G 986-6936
 1890 Piroche Pierre 985-3012
 1901 Hayfield Wm 986-1419
 1902 Phillips David 987-7706
 1905 Samson Will J 986-6069
 1917 Jenner Basil B 988-3213

1921 Kreutz Ted R 988-3850
 1945 Pavan Laura L 980-1249
 1971 *Lytle T C 986-4485
 *Mckenzie Peter 980-4769

TAUNTON ST (VANCOUVER)—FROM 3100 BLK KINGSWAY NORTHEAST

*Lal Kishun 438-2190
 5205 Biggerstaff Lloyd J 434-2236
 5215 Colledge Ray 438-4980
 5227 Boyce Wayne 433-7170
 5233 Alves Joe 434-6138
 5239 *Smith M 437-0517
 5253 *Jacob X 438-0711
 Piercy Stella Mrs 437-5632
 Singh Surinder 438-5728
 5259 Peter Ernie A 435-6278
 5265 Kelly James J 435-3294
 5273 *Douglas P 438-7832
 5279 Patterson Kenneth A 435-3724
 5287 *Love Eugene W 438-2863
 5288 Erickson Keith J 433-6506
 5291 *Koven S 434-4182
 5294 *Vadihal Shiv 438-9292
 5295 Aguirre Saml 437-9223
 5305 *Rejto George 437-9505
 5306 *Zalavany Andy 433-6947
 5314 *Ramos A C 434-8028
 5315 *Mackenzie J 433-5512
 5325 *Pardy J E 437-0155
 Pardy James E 437-3400
 5335 Yong Henry 438-3184
 5342 *Jonas B 435-1668
 5345 *Bartolomeo Luigi 437-9070
 5346 Roy Marcel R 437-6566
 5370 Izzi Attilio 437-8992

TAYLOR DR (WEST VANCOUVER) FROM 6234 ST GEORGES CRES NORTHEAST

6235 Chilcott Robt A 921-7766
 6245 Beaton Malcolm M 921-7080
 6257 *Duntz Wolfgang C 921-9174
 6261 *Vaughan William F 921-9627
 6267 Stewart J Norman 921-7030

TAYLOR PL (BURNABY)—IN A CIRCLE FROM 8500 BLK ARMSTRONG SOUTHEAST

7719 Tonkin John A 526-5190
 7726 Fernandes Manuel 526-0430
 7731 *Wood D J 522-7750
 7745 Nicks Ronald E 526-6931
 7746 Amero Danl N 525-2267
 7755 Luterbach Lucy E Mrs 522-3875
 Roubos John M 525-2730
 7762 Reagh Donald M 521-5107
 7765 Baldick James W 522-5429
 7775 Matza Robt 521-9488
 7778 Ranger Albert W 522-2136
 7785 Lyford Richd E 524-5263
 7790 Evans Lawrence J 524-5202
 7795 Dutton John S 525-3156

TAYLOR PL (WEST VANCOUVER) FROM 850 TAYLOR WAY NORTHEAST

954 Currie Wm M 922-3067
 956 Marshall Wm M 922-9643

TAYLOR ST (VANCOUVER)—FROM UNIT BLK W PENDER SOUTH

500 *Consolidated Fastfrate Ltd 688-7244
 *Evergreen Line 669-4646
 Interline Distributors (Div Of J M H Investments) 687-8851
 Interline Forwarders Ltd 689-1821
 599 Charro Sales Corporation 684-6628
 *Drew Chemical Ltd 688-4229
 *Ellison Enterprises Ltd 685-7024
 Maple Leaf Mills Ltd 681-7929
 Wild Rose Mills Ltd 683-4264
 615 *Martex Merchandisers Ltd 683-4581
 Rojacks Trading Ltd 684-1208
 *Vons Distributors 681-6925
 680 *B C Forwarding Co Ltd 681-6181
 *Horizon Metals Ltd 687-3513
 Richmond Transfer Ltd 688-2541
 *Western Assembly Ltd Dispatcher 688-9944
 730 Bay Forest Products Ltd 683-7611
 1000 *Admiralty Ycht & Shipbrokers Ltd 685-7371
 *Blue Water Yachts (1976) Ltd 682-8941
 *Clam & Rib By The Sea Restaurant 687-3550
 *Cormie Roy 689-7666
 *Dadson Henry W 689-3394
 *Dickson David 689-1197
 *False Creek Chandlery (1975) Ltd 688-9641
 *Franzke W 669-4301
 *Frisby Dennis 688-8942
 *Fukuhara David M 669-1115
 *Hone George 687-2791
 *Luke Chong 687-4760
 *Mcdevitt Kerry 669-8029
 *Milroy M 682-5341
 *Napier Murray L 685-5893
 *Pacific Waterways Yacht Charters 684-7716
 *Pike Kevin 685-5069
 *Sail West 669-4426
 Specialty Yacht Sales Ltd 689-7491
 *Thomas C J 688-3306
 *Tremblay Fred A R 669-1011
 *Wilson Stan 682-8952
 1500 *Helmsman Marine Ltd 682-2528
 *National Boat Sales 687-8943

OLAFSON AV—Contd
2940 #L. D. C. Marketing Ltd 270-8396
2950 #Ame Visible Records Of
Canada Ltd 278-7356

**OLD MC LELLAN RD (SURREY)—FROM
16366 56TH AV NORTHEAST**

16541 #Barnett C 574-7666
16550 Hop King Arm 574-5021
16577 Hubert T Wm 576-6206
16586 #Leavitt Brian 576-6426
16591 #Bose Alan R 574-5475
16775 #Mcbride O C 576-6439
16990 #Nielsen Niels C 574-4878

**OLD YALE CRES (LANGLEY)—FROM
20889 FRASER HWY SOUTHEAST**

#Manco Con Retes Ltd 534-2614
#Stewart Mill 530-8668
#Wellman Bonnie 534-3537
20586 Berg Charles F 530-1023
20594 Whitehead Geo W 534-2386
21002 Noftall John 530-2618
21008 Crawford Marie I Mrs 534-5595
21016 Brown David 534-4534
21024 Clemas W R Construction Ltd 530-9919
21052 Ouanton John 534-3405
21151 Berry Gordon H 534-2202
21166 Berry Wm J 534-5104
21183 Berry Harold S 534-3601
21185 Berry Richd S 534-4285
21365 Green Richd B 530-1460
21425 Vanderliede Raymond A 534-8339
21432 Hansen Hans C 534-3506
21433 Lake Wm 530-7685
21451 Smith Norman 534-3136
21502 Murrayville Garage 534-3411
21511 Wilson Mike J 534-0314
21514 Riddall Wm R 534-6482
21520 Patzer Roy H 530-8992
21537 Cummings Danl 534-3008
21545 Davis Charles 534-9534
21552 Rube Wm 534-4373
21561 Koromi E 534-7772
21562 Sharon Murrayville United
Church 530-2929
26621 Coukell Ross 856-6181
26661 Willems John 856-8122
26687 Jensen D R 856-5245
26890 Aldergrove Alignment 856-4184
26975 A I Glass 856-6550

**OLD YALE RD (LANGLEY)—FROM 21801
48TH AV SOUTHEAST**

Morris Percy 585-1328
#Rosenburg Murray J 588-5718
20994 #Whitehead Geo W 534-2386
21355 #De Wolf Raymond 534-3356
21375 #Balcock John 534-9952
21383 #Switzer James D 530-5843
21469 #Turcotte Insulation (1978) Ltd 534-6670
21502 #Thomas C O 534-3411
21528 #Smith Emily 534-3971
21542 #Bakker R W 534-2740
21561 #Sabo E 530-7485
21628 #Gaites Fred 530-4368
21860 La France L 534-1591
21960 Dixon Alf F 534-4303
21997 Morelli Donald 534-3157
#Northern Ventures Ltd 530-2477
22007 #Willingdon Anthony 534-7588
22022 Onofrichuk Danl G 534-6459
22031 Zeglin Louis 534-3027
22051 Burchill Mel 534-2739
#M K Janitor Supplies 534-2570
22060 #Thompson B 534-4488
22061 #Hume Enterprises Ltd 534-2855
22064 #Bos John 530-6381
22079 Giblin Edw 530-4865
22093 Standbridge Ernest 534-5667
22117 #Johnson Fred 530-4961
22181 Radke Henry 530-0362
22210 #Hill N Mrs 530-9872
22211 Galk Seekfred 530-4029
22296 Knopp H R 534-7730
22341 Shin Young Chae 530-1541
Shin Young Pyo 530-1090
22501 #Gray Rob 534-0545
22510 Arkinstall Gary 530-6120
22526 Carlson W 534-1475
22559 Getz Walter 534-8379
22571 Koopmans Ike 530-1815
22594 #Y M C A Y W C A Langley 530-7174
22631 Owen Lloyd D 534-6640
22726 Schulz Walter O 534-3983
22737 #Oliver G T 534-2619
22848 #Rigby Geo E 534-7396
22876 Morelli Gary 534-1841
22880 Morelli Fredk A 534-4624
22893 Venas Josephine 534-3176
22921 #Mcgregor Bill 530-7679
22931 Noble Theo R 534-5841
22939 #Iwasaki Roman 534-8981
22939 #Geering P 530-2228
22954 #Wrazy J E 534-3880
22964 Elliot Frank T 530-5780
22969 #Elliot Norman 530-6143
22989 #Giberson S James 530-1501
23000 Jewell T Ross 534-1821
23032 Titch Robt 534-1180
23058 Horne Walter H 534-3653
23059 #Moore S 530-4005
23075 #Meharg John W 534-7119
23078 #Cheng Herbert 530-4531
23096 #Hordison Terry 530-0602
23103 Howe Davis W 534-2271
23126 Schulz G D 534-0702
23138 Melhus Albert V 534-6834
23138 #Carter T

23213 Berry Ruth L Mrs 534-6238
23272 Woolley Albert W 534-5883
23279 #McLeod Allan 534-6058
23305 #Murphy M L 530-2573
23312 Parks Karen M 534-9894
23497 #Kuling Max 530-3269
23558 #Arnold C 533-3718
23589 Maw Joe O 530-0597
23598 #Baldwin James W 534-0461
#Patkau Hans 534-1337
23605 Bohnke Robt 534-7035
23661 #Bohnke Robert F 530-2218
23698 #Risley L 530-7786
23708 #Graham S R 530-3363
23723 #Griffiths E 530-8591
23731 Perkins Lloyd H 530-4275
23737 Gibbs Paul 534-0172
23741 #Macalister Randy 534-8978
23744 #Williams D 534-9884
23767 Alexander T F 534-2032
23798 #Latham Steven J 533-1154
23800 #Aylen A 534-0820
23810 #Jarvis Allen 534-9451
23812 #Clarke L 534-2719
23816 #Fraser Valley Trucking 530-0890
23837 #Woodley C 530-1521
23840 Howse Lillian Mrs 534-5198
#Tompkins J 530-8591
23862 #Berekoff K 534-8093
#Garth Olson Backhoe Ltd 530-1354

OLD YALE RD (S)

#Bottrill A 588-0068
#Gain Medi Al Centre 939-7345
#Itterman L 585-7315
#Reimer R 581-7905
1333 #Banks N 584-4956
#Starr E H 584-2114
1335 #Smith Wm J 581-1501
1350 #Leggett W H 585-4223
1918 Capilano Timber Co Ltd 526-8622
1919 Stewart Hector Ltd 526-1841
12048 Lawrence Richd M 522-0496
12140 Dick's Truck Repairs
T & O Auto Repair 521-8148
12300 Masters Pearl 521-9335
12320 Zabolosky Steph 522-5128
12321 Herron Dennis 522-9196
12359 Picotte Edith H Mrs 522-6058
12369 Legare Leonard J 526-6421
12389 Edinger Richd 526-9895
12424 Smith John A 522-0360
12464 Imoo Daigaro 521-2751
12496 Petras Bertelon 526-3396
12640 #Flodin Construction Ltd 588-7878
#Purdy B 588-7857
12660 #Protasivich Adam 588-3167
12811 Armstrong Borghild Mrs 581-5932
12821 Hoolsema Henry 581-4813
12827 #Beachamp Keith 584-3665
12830 Frizell Robt 581-8908
12831 Hill Geoffrey D 581-9129
12832 Lende Arth E 581-9655
12834 Selander Ernest G 581-3768
12835 #Seidemann Erich 584-5710
12837 Atwal Jagir Singh 588-4149
12839 #Senft D B 581-0926
12845 Collins James W 581-5961
12846 Ladhani Sadrudin G 581-3765
12849 #Benson T 585-9464
12850 Nosek Vladimir 584-9284
12851 #Bailey L L 581-1280
12854 Sanderson John W 581-4808
12872 #Maycock Robert 585-7273
12898 #Pooni Sukhijinder 581-8480
12930 #McLachlan G A 585-2089
12969 Barker Gordon E 581-1974
12976 Currie Donald 581-0661
12978 Winnig Fred 581-6468
12986 Kaufmann Andre A 581-3923
12995 Moorman Patk D 588-4320
12998 Johnson John W 581-7052
13001 Davies Brian 584-3062
13002 Hass Gunter 584-2034
13003 #Stewart H Alex 581-5766
13010 Gillis Margt 584-4490
13032 #Moillett L 585-6076
13033 #Mclean C R 581-4888
13040 #Charlton Evan 585-7566
#Mclean Don 588-2004
13042 #Lacerte C 581-9734
13043 Schindelka Max 584-6368
13048 Ma Yui-Keung 588-1758
13062 Brown Lance 581-4583
13063 #Sandhu Bakhahish 584-8081
13069 #Kugel U 584-8910
13075 #Stanley Gerald 585-6152
13081 #Fighter S 588-8930
13086 Gauthier Paul J 588-2551
13107 #Allied Colloids (Canada) Inc 584-7616
#Colluney Michae J 585-4171
13119 Van Alstine Melvin J 581-6311
13153 #McLeod Ruby Mrs 581-1625
13167 #Norris L 588-4886
13169 #Muck? Douglas H 588-3163
13227 Hartshorne Eric 584-2972
13229 Hooper Wm 588-3209
13290 #Hefferland D 581-3416
13233 Norgren Lars 581-4985
13238 #Huddleston Barbara 585-4391
13257 Sullivan K E 581-5009
13259 Weich Arth 581-6238
13270 Blomfeldt Iris Mrs 585-4058
13280 Wells Crawford J 584-0041
13290 Kerr Ramon R 581-8107
13310 #Cowitz Grant 584-4578
Holland Eliz A 588-1679
13333 #Archibald Gordon J 588-8038
#Aspin A 585-1651
#Blackman R E 588-8125

#Dandrea E 585-9702
#Dack H M 581-8266
#Dick E 581-3892
#Grambo B E 581-1430
#Hayson M 585-9811
#Holtz F 581-2507
Kinsmen Place Lodge 588-0445
#Linton R 584-7274
#Macdougau C 584-8331
#Mace R H 585-2970
#Macleod Roy J 581-4594
#Marshall B 581-8134
#Mchugh M 584-2953
#Miklic N 581-7802
#Miller Leslie 584-8025
#Milne N 584-6292
#Mitchell A 588-7958
#Morin C 584-3635
#Naseth N H 588-2480
#Piscia G 585-3755
#Richardson Wm G 588-2588
#Robinson M 588-6793
#Savinkoff A 584-4804
#Schwarzhoff Peter 588-2489
#Stinson M 588-7708
#Tilton R V 581-3310
#Tompkins J 581-0451
#Uhlenberg A 588-4017
#Valley I 585-6835
#Van Loo J J 584-9425
#Wilson E M 585-1819
#Woodward I 585-4420
13350 Aaiders Y 584-5749
#Adams R P L 586-6172
Allain John 584-1993
Anderson M 581-8126
Andrews Margt Mrs 588-4059
Appley R B 585-3835
Ashwell I R 588-1876
Baird E Mrs 588-6364
Baker A 585-8693
#Barbe W 585-3159
#Barlow I M 585-3283
Barton Jane 584-2336
#Bauman S 585-3494
Bauman S 588-3494
Becker L 584-5234
#Beckley Thomas 585-8697
#Bedry H 585-0441
#Berge Ted 585-7527
Bergeron A 588-0756
#Blair James 581-0322
#Bobbie G R 581-4804
Bolingbroke E 588-3285
Boney E M 588-8432
Bonin R 584-7972
#Cain W W 585-1133
#Carey G 584-7578
Carlson B 584-9584
Carlson H 584-6691
Christensen Valborg 584-6023
Collins Charles E 588-4969
#Copeland Nelson 585-8864
#Coursolle J 588-0415
#Cumming A N 581-5760
Cyrenne S 588-4722
Danielson D 581-5061
Dass M M 588-6818
#Davis G T 581-2284
Dick M 581-5325
Dionne L 588-1309
Dobranski D 588-3329
#Durupt M A A 585-2875
Dwyer C 584-8739
Edgemeon E 588-4495
Edmonds H M 588-2429
Ehl Margt 581-7691
Fenwick Edgar 588-6386
Ferguson G 588-8032
Field C 588-8246
Forgo Piroaska 588-1365
#Gilette F 584-7373
#Gilson Arn 585-9003
Goetkin K 588-2016
Gough M I 584-6601
Greenwell O 581-5371
Hanson Gus H 584-5380
Harris Wilfred 588-8762
Harvey James H 581-6601
Herb D J 585-4637
Herrett May C Mrs 588-5401
#Holmes K 585-8926
Holmes A L 584-9461
#Holmstrom Carl 581-3897
#Horvath John 584-7371
#Howard Wilfred 585-4272
Hughes G 588-5273
Hutchinson T 584-0813
Irvine I M 588-1318
James V Robt 584-3766
Johnson A 588-8713
Johnson Daisy L Mrs 588-3703
Johnson Dorothea A Mrs 588-8486
Joseph C 588-6002
Kannon Michl 588-0528
#Keehn Olga Mrs 581-6711
Kelly Beatrice Mrs 588-8055
Kenny Isabel 588-7312
Kidd Miriam Mrs 581-2050
Klassen H 588-4701
Kosterman C 584-4153
Kozar F 584-0020
Lacoursiere D 588-8634
Legard Peter M 581-8393
Lehto Ida Mrs 588-1481
#Linden A I 588-3567
Llewellyn Hopbni C 586-4685
#Macfarlane V I 584-1138
#Mack William 588-1533
#Macleod Ian M 588-3837
Madland Melvin C 584-9072

Mathison Vera Mrs 588-9075
#Meadam M 588-2974
#Mcansh E 584-3875
#Mccomb C 588-5364
#McCue S A 588-3318
#McDonald D M 584-2379
#McDowell L 588-8601
#Mckay N 588-5256
#McLaughlan W 581-4473
#McLeod E 584-4032
#Mcmaster L 585-7046
#Mcpeake Minnie 588-1021
Moon R 588-4285
Moore G 584-7788
#Morane William 588-8367
#Moskaluk M 584-6245
Muise Kathryn 588-2960
Musgrave E L 584-1268
Myk M 588-8790
#Nagy Bert 584-1694
Newhook V 588-0600
Norris A 588-0023
Oliver Marian Mrs 581-4921
Olsoff John 581-7816
#Olson M V J 588-7708
Otto C 588-5690
Pandolfino A 584-6979
#Patterson V 588-4726
Patzwald T R 588-8139
#Pearce E 588-5043
#Pearson E 585-9329
#Peterson C 585-9595
Peterson A 581-2476
#Pierce Laura Mrs 588-0920
Povey B 588-3568
Pratt D Mrs 584-6859
Principe M 584-7125
Ragan Viola H Mrs 588-8293
#Riely I 585-8796
Robinson I 588-2437
#Rochefort J B 584-5467
Roodsahlia A H 588-8184
Rychart V 588-8975
Ryhanen V 584-3119
#Scambler J 588-3350
Schmidt H W 588-7561
Setter R F 584-6457
#Seybold Walter E 585-2576
Sodergard Ivar 584-3593
Steeves K 588-6628
Stender David C 588-8659
Stinson G 588-7546
#Stobart J A 588-3941
Stock J 588-3268
Stochoff Nick 588-6797
Swindell L M 584-7016
#Szymk V 581-6383
Tate Sara E Mrs 588-8448
Thiessen H 588-8735
#Thompson David A 588-8307
Truman G Mrs 588-7265
Trickstrom Ole E 588-8469
Ward L 588-0415
Ward Marjory L Mrs 588-0519
Werner C 585-6179
Wenzel C 584-2809
Werner C 581-9261
#Whiddon Raymond 588-8936
#White Margery Mrs 581-2451
Wiebe Anne Mrs 588-9077
Wilde F 581-6653
Wilkinson L 588-4862
Willman Jonas 585-7859
#Wilson D 584-2288
Winton H J 584-1909
Woroniuk Geo W 588-9224
Young Annie R 588-9129
#Zondag J G 585-8416
#Andrews M 585-7824
Anonson Geo 584-2018
Auld Mabel 588-3082
#B C Housing Management
Commission Fraser 585-2321
Bailey Isabel 585-2666
#Balanecki Nick 584-1098
Barkley Wallace 581-6560
Bauman Johanna E 588-6898
Baxter Geo 584-5015
#Bayley D 588-9758
#Berg A C Mrs 585-2982
#Bether Lloyd 588-1828
Bingham Henrietta 581-7805
Bowes Mary A 581-7524
Brown Reginald 585-2724
Browl C 588-3669
Buchinski Mike W 588-3154
Byrnell James 584-8370
Callard Norman 588-1570
#Chaffer B A 584-1730
Chenier Benjamin 584-1728
Clark Stewart 584-1618
Clay A J 584-0464
Collins Olive 588-3780
#Conan Joe 588-5592
Condon L 585-1909
Connely James 584-1977
#Corlick Alfred 585-6856
#Creamer A M 585-1746
#Cudmore E R 581-0181
#Cumming L 584-8928
Curtis Clifford 588-3437
#Dobrovitz M 588-1075
Docza J 581-0690
Donald Annis 581-9437
Dorn Edna 588-0523
Douglas Harry 584-4416
Driscoll W 588-8266
#Dyck P M 588-9274
Edmunds Louisa 584-1708
#Egan W 585-2746
#Fawcett N M 581-1737
#Ferrier W A 581-6365