

Table with 2 columns: Name and Address. Includes entries like 'ard', 'A', 'rence H', 'D', 'W J', 'n', 'ohn R', 'arry', 'X', 'id R', 'P', 'D C', 'ld J', 'rne', 'f World', 'y', 'n A', 'v', 'awinder', 'Albert', 'Wilfrid', 'G', 'Charlie', 'Leah', 'IT', 'VEST', 'R-', 'el S Char', 'J', 'f', 'e A', 'J T', 'Y', 'VANCOUVER', 'VENABLES BQ 1A', 'Canada', 'Alg Ltd', 'chicle', 'as', 'Cha Keung', 'Mike', 'rt Richard', 'Vaughan', 'K', 'ag H', 'J', 'M', 'ee M', 'B', 'istan', 'y', 'ysavant', 'M', 'Jacques', 'on E', 'M', 'artin J', 'A', 'hy Geoffrey', 'L', 'son Allan', 'ford Jay', 'y J E', 'P', 'nan W L', 'J M J', 'd M J', 'on J H', 'A', 'o Lemma', 'P F', 'n G L', 'Im L C', 'J', 'nterprise Ltd', 'Maree', 'Jeffrey R', 'eki (Canada)', 'nada Ltd', 'ndustries Ltd', 'raperies', 'rhard', 'Ltd', 'Michael F', 'y Rockwell', 'Packaging', 'Ltd', 'sen (1984)', 'rials', 'J Ltd', 'ic Products', 'bal Remedie', 'od Mfg Inc', 'nada Ltd', 'VANCOUVER', 'BLK CHESTNUT', 'k Mary J', 'Jary', 'eville E'.

1990

Table with 2 columns: Name and Address. Includes entries like 'HOUSEHOLDS 23', 'BUSINESSES 4', 'OGDEN ST (COQUITLAM)', 'FROM 2825 NORMAN AV SOUTH', '941 Bifford David', '992 Vickers Richard', '995 Fenn K', '996 Morford L', '999 Deighton D J L', '1000 Stewart G A', '1001 Goody E T', '1002 Charland E', '1003 Erkkila Paul B', '1004 Jennings D', '1005 Thomas B', '1006 Mitchell Scott W', '1007 Goyard Nasrudin', '1008 Sieben Gerald A', '1009 Bernhart M D', '1010 Nicholson Neal J', '1011 Wain D', '1016 Lab Chaw M', '1017 Elgstrand G D', '1018 Tschudis L', '1019 Forsy V E', '1020 Morgan Brian', '1021 Clark E A', '1022 Sato Arne', '1023 Hayes B', '1031 Barry Lloyd', '1035 Smith James S', '1026 Ludtke Robert', '1028 Ziegler E J', '1030 Graham Bruce C', '1032 Kuching E'.

Table with 2 columns: Name and Address. Includes entries like 'HOUSEHOLDS 32', 'BUSINESS 1', 'OLAFSON AV (RICHMOND)', 'FROM 1166 BRIDGEPORT RD', '2780 Lock J H & Sons Ltd', '2840 A**Tudor Rose', 'Production Ltd', 'E LeRoy Agency Ltd', '1306 David H', 'Construction', 'Management Ltd', '1500*Chis Table', '1800*Larsen Industries', 'Running Graphics Ltd', 'Aschem International', 'Inc', '101 Northstar Industries', '109*Arus Label Co Ltd', '104 Sangar Electrical', '105 Softex Laboratories', '106 Systems I Mechanical', '107*Fatum Enterprises', 'Go Ltd', '108*Exotic Furnishings', '108**Phil Printing Ltd', '108**Magi Seal Services', '109 Data National Food', 'Go Ltd', '110**New Age Cosmetics', '111 Flyer Hooks Co Ltd', 'Xath Century Mfg Ltd', '2880 D Home Hydropneumatics & Greenhouses Ltd'.

Table with 2 columns: Name and Address. Includes entries like 'HOUSEHOLDS 1', 'BUSINESSES 21', 'OLD BRIDGE ST (VANCOUVER)', 'FROM JOHNSTON ST WEST', '1406 Grace Gallery', 'Maison Pas W', 'Miller Design Jeffrey J', '1420 Pat Carries Studio', '1510**New Smart & Sebring', 'Studio Glass Ltd', '1410**Granville Island', 'Woodworks', '1540 Isadora Co-Operative', 'Restaurant', 'HOUSEHOLDS 137', 'BUSINESSES 5', 'OLD MC Lellan RD (SURREY)', 'FROM 14368 56TH AV', 'NORTHEAST', '16425 Chou Kan Lin', '18541 Schmid A', '18550 Hon Hing', '18577 Hulbert T W', '17834 Robinson T'.

Table with 2 columns: Name and Address. Includes entries like 'HOUSEHOLDS 4', 'BUSINESS 1', 'OLD YALE RD (LANGLEY)', 'FROM 21801 48TH AV', 'SOUTHEAST', '20955 Four Saints Langley', 'Parish', '20974 Brown Dorothy A', 'Schmidt J', '20986 Schmidt Pete', 'HOUSEHOLDS 118', 'BUSINESSES 14', 'OLD YALE RD (SURREY)-FROM', '10978 TIMMERLAND RD', 'NORTHWEST & SOUTHEAST', '1980**Hill Geoffrey D', '1335 1006**Greenwell D M', '11940 Allaire Rob', 'Brown's Bar Marine', 'Pub', 'Hazen D J', 'HR2**Hryhuk Bill', '84 Benz Robert', '85**Borris L'.

Table with 2 columns: Name and Address. Includes entries like 'HOUSEHOLDS 118', 'BUSINESSES 14', 'OLD YALE RD (SURREY)-FROM', '10978 TIMMERLAND RD', 'NORTHWEST & SOUTHEAST', '1980**Hill Geoffrey D', '1335 1006**Greenwell D M', '11940 Allaire Rob', 'Brown's Bar Marine', 'Pub', 'Hazen D J', 'HR2**Hryhuk Bill', '84 Benz Robert', '85**Borris L', '1980**Hill Geoffrey D', '1335 1006**Greenwell D M', '11940 Allaire Rob', 'Brown's Bar Marine', 'Pub', 'Hazen D J', 'HR2**Hryhuk Bill', '84 Benz Robert', '85**Borris L'.

Table with 2 columns: Name and Address. Includes entries like 'HOUSEHOLDS 118', 'BUSINESSES 14', 'OLD YALE RD (SURREY)-FROM', '10978 TIMMERLAND RD', 'NORTHWEST & SOUTHEAST', '1980**Hill Geoffrey D', '1335 1006**Greenwell D M', '11940 Allaire Rob', 'Brown's Bar Marine', 'Pub', 'Hazen D J', 'HR2**Hryhuk Bill', '84 Benz Robert', '85**Borris L', '1980**Hill Geoffrey D', '1335 1006**Greenwell D M', '11940 Allaire Rob', 'Brown's Bar Marine', 'Pub', 'Hazen D J', 'HR2**Hryhuk Bill', '84 Benz Robert', '85**Borris L'.

86-92-Reg

OGDEN AVE (W) FROM 1000 BLK CHESTNUT WEST

Table with columns: Address, Phone. Lists properties along Ogden Ave from 1000 Blk Chestnut West to 1870 Guild St.

OLD EAGLECLIFF RD cont'd

Table with columns: Address, Phone. Lists properties along Old Eaglecliff Rd from 1575 Mc Gargo Road to 1220 Harris Blvd.

OLD LILLOET RD (N)

Table with columns: Address, Phone. Lists properties along Old Lilloet Rd from 801 W. Neil Ken to 1220 Harris Blvd.

OGDEN ST (C) FROM 2825 NORMAN AV SOUTH AND NORTH

Table with columns: Address, Phone. Lists properties along Ogden St from 2825 Norman Av South to 1024 Towncenter Excavating.

OLAFSON AVE (R) FROM 1155 BRIDGEPORT RD NORTH

Table with columns: Address, Phone. Lists properties along Olafson Ave from 2870 City Sheet Metal to 2870 City Sheet Metal.

OGDEN ST (C) FROM 2825 NORMAN AV SOUTH AND NORTH

Table with columns: Address, Phone. Lists properties along Ogden St from 2825 Norman Av South to 1024 Towncenter Excavating.

OLD MCLELLAN RD cont'd

Table with columns: Address, Phone. Lists properties along Old Mclellan Rd from 1550 Hop King to 1560 Mclellan Rd.

OLD YALE RD (S) FROM 10978 TIMBERLAND RD NORTHWEST AND SOUTHEAST

Table with columns: Address, Phone. Lists properties along Old Yale Rd from 1190 Fraser River to 1190 Fraser River.

OLD YALE RD cont'd

Table with columns: Address, Phone. Lists properties along Old Yale Rd from 1190 Fraser River to 1190 Fraser River.

OLD YALE RD cont'd

Table with columns: Address, Phone. Lists properties along Old Yale Rd from 1190 Fraser River to 1190 Fraser River.

OLD YALE RD cont'd

Table with columns: Address, Phone. Lists properties along Old Yale Rd from 1190 Fraser River to 1190 Fraser River.

OLD YALE RD cont'd

Table with columns: Address, Phone. Lists properties along Old Yale Rd from 1190 Fraser River to 1190 Fraser River.

OLD YALE RD cont'd

Table with columns: Address, Phone. Lists properties along Old Yale Rd from 1190 Fraser River to 1190 Fraser River.

OLD YALE RD cont'd

Table with columns: Address, Phone. Lists properties along Old Yale Rd from 1190 Fraser River to 1190 Fraser River.

OLD YALE RD cont'd

Table with columns: Address, Phone. Lists properties along Old Yale Rd from 1190 Fraser River to 1190 Fraser River.

OLD YALE RD cont'd

Table with columns: Address, Phone. Lists properties along Old Yale Rd from 1190 Fraser River to 1190 Fraser River.

OLD YALE RD cont'd

Table with columns: Address, Phone. Lists properties along Old Yale Rd from 1190 Fraser River to 1190 Fraser River.

OLD YALE RD cont'd

Table with columns: Address, Phone. Lists properties along Old Yale Rd from 1190 Fraser River to 1190 Fraser River.

OLD YALE RD cont'd

Table with columns: Address, Phone. Lists properties along Old Yale Rd from 1190 Fraser River to 1190 Fraser River.

OLD YALE RD cont'd

Table with columns: Address, Phone. Lists properties along Old Yale Rd from 1190 Fraser River to 1190 Fraser River.

OLD YALE RD cont'd

Table with columns: Address, Phone. Lists properties along Old Yale Rd from 1190 Fraser River to 1190 Fraser River.

OLD YALE RD cont'd

Table with columns: Address, Phone. Lists properties along Old Yale Rd from 1190 Fraser River to 1190 Fraser River.

OLD YALE RD cont'd

Table with columns: Address, Phone. Lists properties along Old Yale Rd from 1190 Fraser River to 1190 Fraser River.

OLD YALE RD cont'd

Table with columns: Address, Phone. Lists properties along Old Yale Rd from 1190 Fraser River to 1190 Fraser River.

OLD YALE RD cont'd

Table with columns: Address, Phone. Lists properties along Old Yale Rd from 1190 Fraser River to 1190 Fraser River.

OLD YALE RD cont'd

Table with columns: Address, Phone. Lists properties along Old Yale Rd from 1190 Fraser River to 1190 Fraser River.

OLD YALE RD cont'd

Table with columns: Address, Phone. Lists properties along Old Yale Rd from 1190 Fraser River to 1190 Fraser River.

OLD YALE RD cont'd

Table with columns: Address, Phone. Lists properties along Old Yale Rd from 1190 Fraser River to 1190 Fraser River.

OLD YALE RD cont'd

Table with columns: Address, Phone. Lists properties along Old Yale Rd from 1190 Fraser River to 1190 Fraser River.

OLD YALE RD cont'd

Table with columns: Address, Phone. Lists properties along Old Yale Rd from 1190 Fraser River to 1190 Fraser River.

OLD YALE RD cont'd

Table with columns: Address, Phone. Lists properties along Old Yale Rd from 1190 Fraser River to 1190 Fraser River.

OLD YALE RD cont'd

Table with columns: Address, Phone. Lists properties along Old Yale Rd from 1190 Fraser River to 1190 Fraser River.

OLD YALE RD cont'd

Table with columns: Address, Phone. Lists properties along Old Yale Rd from 1190 Fraser River to 1190 Fraser River.

OLD YALE RD cont'd

Table with columns: Address, Phone. Lists properties along Old Yale Rd from 1190 Fraser River to 1190 Fraser River.

OLD YALE RD cont'd

Table with columns: Address, Phone. Lists properties along Old Yale Rd from 1190 Fraser River to 1190 Fraser River.

OLD YALE RD cont'd

Table with columns: Address, Phone. Lists properties along Old Yale Rd from 1190 Fraser River to 1190 Fraser River.

SYDNEY AVE

Table listing property addresses and phone numbers for Sydney Ave, ranging from 705 to 788.

SYLVIA PL

Table listing property addresses and phone numbers for Sylvia Pl, ranging from 318 to 413.

SYLVAN AVE (N) FROM 4500 SKYLINE NORTHWEST

Table listing property addresses and phone numbers for Sylvan Ave (N) from 4500 Skyline, ranging from 547 to 727.

TAIT CRT

Table listing property addresses and phone numbers for Tait Crt, ranging from 2209 to 419.

TALON SQ

Table listing property addresses and phone numbers for Talon Sq, ranging from 7403 to 7413.

TAIT CRT

Table listing property addresses and phone numbers for Tait Crt, ranging from 2209 to 419.

SYLVIA PL

Table listing property addresses and phone numbers for Sylvia Pl, ranging from 318 to 413.

SYLVAN AVE (N) FROM 4500 SKYLINE NORTHWEST

Table listing property addresses and phone numbers for Sylvan Ave (N) from 4500 Skyline, ranging from 547 to 727.

TAIT CRT

Table listing property addresses and phone numbers for Tait Crt, ranging from 2209 to 419.

TALON SQ

Table listing property addresses and phone numbers for Talon Sq, ranging from 7403 to 7413.

TALON SQ

Table listing property addresses and phone numbers for Talon Sq, ranging from 7403 to 7413.

TAKAYA PL (W)

Table listing property addresses and phone numbers for Takaya Pl (W), ranging from 1600 to 1719.

TAKA PL (R) FROM 640 CAMSELL CRES NORTHWEST

Table listing property addresses and phone numbers for Taka Pl (R) from 640 Camsell Cres, ranging from 6501 to 6578.

TALBOT CRT (S) FROM BREWSTER AV NORTH

Table listing property addresses and phone numbers for Talbot Crt (S) from Brewster Av, ranging from 1330 to 1443.

TALISMAN AVE (N) FROM 4400 BLK DINMONT NORTHWEST

Table listing property addresses and phone numbers for Talisman Ave (N) from 4400 Blk Dinmont, ranging from 101 to 146.

TANNER ST

Table listing property addresses and phone numbers for Tanner St, ranging from 5020 to 5032.

TANNER ST (S) FROM 10725 TIMBERLAND RD SOUTH

Table listing property addresses and phone numbers for Tanner St (S) from 10725 Timberland Rd, ranging from 1178 to 1203.

TANNING ST (V) FROM 4600 BLK MC HARDY NORTHWEST

Table listing property addresses and phone numbers for Tanning St (V) from 4600 Blk Mc Hardy, ranging from 3408 to 3449.

TANAGER CRT

Table listing property addresses and phone numbers for Tanager Crt, ranging from 5020 to 5032.

TANAGER CRT

Table listing property addresses and phone numbers for Tanager Crt, ranging from 5020 to 5032.

TANAGER CRT

Table listing property addresses and phone numbers for Tanager Crt, ranging from 5020 to 5032.

TANGLEWOOD LANE (C) FROM FOX GLOVE LA NORTH

Table listing property addresses and phone numbers for Tanglewood Lane (C) from Fox Glove La, ranging from 1502 to 1601.

TANAGER PL (N) FROM 3150 MT SEYMOUR PKWY NORTH

Table listing property addresses and phone numbers for Tanager Pl (N) from 3150 Mt Seymour Pkwy, ranging from 2201 to 2205.

TANAGER ST

Table listing property addresses and phone numbers for Tanager St, ranging from 5020 to 5032.

TANAGER ST

Table listing property addresses and phone numbers for Tanager St, ranging from 5020 to 5032.

TANNER ST

Table listing property addresses and phone numbers for Tanner St, ranging from 5020 to 5032.

TANNER ST (S) FROM 10725 TIMBERLAND RD SOUTH

Table listing property addresses and phone numbers for Tanner St (S) from 10725 Timberland Rd, ranging from 1178 to 1203.

TANNER ST (V) FROM 4600 BLK MC HARDY NORTHWEST

Table listing property addresses and phone numbers for Tanning St (V) from 4600 Blk Mc Hardy, ranging from 3408 to 3449.

TANNER CRT (S) FROM 5010 DELLAW LN SOUTH AND NORTH

Table listing property addresses and phone numbers for Tanner Crt (S) from 5010 Dellaw Ln, ranging from 1456 to 1494.

TANNER CRT (S) FROM 5010 DELLAW LN SOUTH AND NORTH

Table listing property addresses and phone numbers for Tanner Crt (S) from 5010 Dellaw Ln, ranging from 1456 to 1494.

TANNER CRT (S) FROM 5010 DELLAW LN SOUTH AND NORTH

Table listing property addresses and phone numbers for Tanner Crt (S) from 5010 Dellaw Ln, ranging from 1456 to 1494.

TANNER CRT (S) FROM 5010 DELLAW LN SOUTH AND NORTH

Table listing property addresses and phone numbers for Tanner Crt (S) from 5010 Dellaw Ln, ranging from 1456 to 1494.

TANNER CRT (S) FROM 5010 DELLAW LN SOUTH AND NORTH

Table listing property addresses and phone numbers for Tanner Crt (S) from 5010 Dellaw Ln, ranging from 1456 to 1494.

TANNER CRT (S) FROM 5010 DELLAW LN SOUTH AND NORTH

Table listing property addresses and phone numbers for Tanner Crt (S) from 5010 Dellaw Ln, ranging from 1456 to 1494.

TANNER CRT (S) FROM 5010 DELLAW LN SOUTH AND NORTH

Table listing property addresses and phone numbers for Tanner Crt (S) from 5010 Dellaw Ln, ranging from 1456 to 1494.

TANNER CRT (S) FROM 5010 DELLAW LN SOUTH AND NORTH

Table listing property addresses and phone numbers for Tanner Crt (S) from 5010 Dellaw Ln, ranging from 1456 to 1494.

TANNER CRT (S) FROM 5010 DELLAW LN SOUTH AND NORTH

Table listing property addresses and phone numbers for Tanner Crt (S) from 5010 Dellaw Ln, ranging from 1456 to 1494.

TANNER CRT (S) FROM 5010 DELLAW LN SOUTH AND NORTH

Table listing property addresses and phone numbers for Tanner Crt (S) from 5010 Dellaw Ln, ranging from 1456 to 1494.

TANNER CRT (S) FROM 5010 DELLAW LN SOUTH AND NORTH

Table listing property addresses and phone numbers for Tanner Crt (S) from 5010 Dellaw Ln, ranging from 1456 to 1494.

TANNER CRT (S) FROM 5010 DELLAW LN SOUTH AND NORTH

Table listing property addresses and phone numbers for Tanner Crt (S) from 5010 Dellaw Ln, ranging from 1456 to 1494.

TANNER CRT (S) FROM 5010 DELLAW LN SOUTH AND NORTH

Table listing property addresses and phone numbers for Tanner Crt (S) from 5010 Dellaw Ln, ranging from 1456 to 1494.

TANNER CRT (S) FROM 5010 DELLAW LN SOUTH AND NORTH

Table listing property addresses and phone numbers for Tanner Crt (S) from 5010 Dellaw Ln, ranging from 1456 to 1494.

TANNER CRT (S) FROM 5010 DELLAW LN SOUTH AND NORTH

Table listing property addresses and phone numbers for Tanner Crt (S) from 5010 Dellaw Ln, ranging from 1456 to 1494.

TANNER CRT (S) FROM 5010 DELLAW LN SOUTH AND NORTH

Table listing property addresses and phone numbers for Tanner Crt (S) from 5010 Dellaw Ln, ranging from 1456 to 1494.

TANNER CRT (S) FROM 5010 DELLAW LN SOUTH AND NORTH

Table listing property addresses and phone numbers for Tanner Crt (S) from 5010 Dellaw Ln, ranging from 1456 to 1494.

TANNER CRT (S) FROM 5010 DELLAW LN SOUTH AND NORTH

Table listing property addresses and phone numbers for Tanner Crt (S) from 5010 Dellaw Ln, ranging from 1456 to 1494.

TANNER CRT (S) FROM 5010 DELLAW LN SOUTH AND NORTH

Table listing property addresses and phone numbers for Tanner Crt (S) from 5010 Dellaw Ln, ranging from 1456 to 1494.

TANNER CRT (S) FROM 5010 DELLAW LN SOUTH AND NORTH

Table listing property addresses and phone numbers for Tanner Crt (S) from 5010 Dellaw Ln, ranging from 1456 to 1494.

TANNER CRT (S) FROM 5010 DELLAW LN SOUTH AND NORTH

Table listing property addresses and phone numbers for Tanner Crt (S) from 5010 Dellaw Ln, ranging from 1456 to 1494.

TANNER CRT (S) FROM 5010 DELLAW LN SOUTH AND NORTH

Table listing property addresses and phone numbers for Tanner Crt (S) from 5010 Dellaw Ln, ranging from 1456 to 1494.

1997 725

Table with columns: cont'd, THURSTON ST, Address, Phone. Lists residential addresses and phone numbers for Thurston St.

Table with columns: HOUSEHOLDS 116, THURSTON TERR (PM), Address, Phone. Lists residential addresses and phone numbers for Thurston Terr.

Table with columns: HOUSEHOLDS 22, HOUSEHOLDS 30, EAST, TIBER CLOSE (PC), Address, Phone. Lists residential addresses and phone numbers for Tiber Close.

Table with columns: HOUSEHOLDS 6, HOUSEHOLDS 3, TICEHURST LANE (PC), Address, Phone. Lists residential addresses and phone numbers for Ticehurst Lane.

Table with columns: HOUSEHOLDS 4, TIDE PL (C) FROM 3086 STARLIGHT WAY WEST, Address, Phone. Lists residential addresses and phone numbers for Tide Pl.

Table with columns: HOUSEHOLDS 9, TIDEWATER BAY (D), Address, Phone. Lists residential addresses and phone numbers for Tidewater Bay.

Table with columns: cont'd, TIDEWATER WAY, Address, Phone. Lists residential addresses and phone numbers for Tidewater Way.

Table with columns: HOUSEHOLDS 12, TIFFANY BLVD (R), Address, Phone. Lists residential addresses and phone numbers for Tiffany Blvd.

Table with columns: HOUSEHOLDS 24, TILBURY PL (S) FROM SALISBURY DR NORTH, Address, Phone. Lists residential addresses and phone numbers for Tilbury Pl.

Table with columns: HOUSEHOLDS 1, TILLCUM ST (BU), Address, Phone. Lists residential addresses and phone numbers for Tillicum St.

Table with columns: HOUSEHOLDS 4, TILSTON CRT (C) FROM 900 LILLIAN ST EAST, Address, Phone. Lists residential addresses and phone numbers for Tilston CRT.

Table with columns: HOUSEHOLDS 9, TILTON RD (R) FROM 571 RIVERDALE DR EAST, Address, Phone. Lists residential addresses and phone numbers for Tilton Rd.

Table with columns: HOUSEHOLDS 19, TIMBER CRT (BU) FROM SUNSLOPE CR WEST, Address, Phone. Lists residential addresses and phone numbers for Timber CRT.

Table with columns: HOUSEHOLDS 17, TIMBERCREST PL (PM), Address, Phone. Lists residential addresses and phone numbers for Timbercrest Pl.

Table with columns: cont'd, TIFFIN CRES, Address, Phone. Lists residential addresses and phone numbers for Tiffin Cres.

Table with columns: HOUSEHOLDS 34, TIMBERCREST DR, Address, Phone. Lists residential addresses and phone numbers for Timbercrest Dr.

Table with columns: HOUSEHOLDS 19, TIMBERLAND RD (S) FROM 11806 BLK TANNERY RD SOUTH AND NORTH, Address, Phone. Lists residential addresses and phone numbers for Timberland Rd.

Table with columns: HOUSEHOLDS 16, TIMBERLINE PL (N) FROM 1025 HANDSWORD NORTH, Address, Phone. Lists residential addresses and phone numbers for Timberline Pl.

Table with columns: HOUSEHOLDS 15, TIMBERTOP RD (L), Address, Phone. Lists residential addresses and phone numbers for Timbertop Rd.

Table with columns: HOUSEHOLDS 18, TIMBERVALLEY RD (D) FROM 200 BLK 56TH ST EAST, Address, Phone. Lists residential addresses and phone numbers for Timbervalley Rd.

Table with columns: HOUSEHOLDS 5, TIMBERFEILD LANE (W), Address, Phone. Lists residential addresses and phone numbers for Timberfeild Lane.

Table with columns: cont'd, TIDEWATER WAY, Address, Phone. Lists residential addresses and phone numbers for Tidewater Way.

Table with columns: HOUSEHOLDS 12, TIFFANY BLVD (R), Address, Phone. Lists residential addresses and phone numbers for Tiffany Blvd.

Table with columns: HOUSEHOLDS 24, TILBURY PL (S) FROM SALISBURY DR NORTH, Address, Phone. Lists residential addresses and phone numbers for Tilbury Pl.

Table with columns: HOUSEHOLDS 1, TILLCUM ST (BU), Address, Phone. Lists residential addresses and phone numbers for Tillicum St.

Table with columns: HOUSEHOLDS 4, TILSTON CRT (C) FROM 900 LILLIAN ST EAST, Address, Phone. Lists residential addresses and phone numbers for Tilston CRT.

Table with columns: HOUSEHOLDS 9, TILTON RD (R) FROM 571 RIVERDALE DR EAST, Address, Phone. Lists residential addresses and phone numbers for Tilton Rd.

Table with columns: HOUSEHOLDS 19, TIMBER CRT (BU) FROM SUNSLOPE CR WEST, Address, Phone. Lists residential addresses and phone numbers for Timber CRT.

Table with columns: HOUSEHOLDS 17, TIMBERCREST PL (PM), Address, Phone. Lists residential addresses and phone numbers for Timbercrest Pl.

Table with columns: HOUSEHOLDS 18, TIMBERLAND RD (S) FROM 11806 BLK TANNERY RD SOUTH AND NORTH, Address, Phone. Lists residential addresses and phone numbers for Timberland Rd.

Table with columns: HOUSEHOLDS 16, TIMBERLINE PL (N) FROM 1025 HANDSWORD NORTH, Address, Phone. Lists residential addresses and phone numbers for Timberline Pl.

Table with columns: HOUSEHOLDS 15, TIMBERTOP RD (L), Address, Phone. Lists residential addresses and phone numbers for Timbertop Rd.

Table with columns: cont'd, TIDEWATER WAY, Address, Phone. Lists residential addresses and phone numbers for Tidewater Way.

Table with columns: HOUSEHOLDS 12, TIFFANY BLVD (R), Address, Phone. Lists residential addresses and phone numbers for Tiffany Blvd.

Table with columns: HOUSEHOLDS 24, TILBURY PL (S) FROM SALISBURY DR NORTH, Address, Phone. Lists residential addresses and phone numbers for Tilbury Pl.

Table with columns: HOUSEHOLDS 1, TILLCUM ST (BU), Address, Phone. Lists residential addresses and phone numbers for Tillicum St.

Table with columns: HOUSEHOLDS 4, TILSTON CRT (C) FROM 900 LILLIAN ST EAST, Address, Phone. Lists residential addresses and phone numbers for Tilston CRT.

Table with columns: HOUSEHOLDS 9, TILTON RD (R) FROM 571 RIVERDALE DR EAST, Address, Phone. Lists residential addresses and phone numbers for Tilton Rd.

Table with columns: HOUSEHOLDS 19, TIMBER CRT (BU) FROM SUNSLOPE CR WEST, Address, Phone. Lists residential addresses and phone numbers for Timber CRT.

Table with columns: HOUSEHOLDS 17, TIMBERCREST PL (PM), Address, Phone. Lists residential addresses and phone numbers for Timbercrest Pl.

Table with columns: HOUSEHOLDS 18, TIMBERLAND RD (S) FROM 11806 BLK TANNERY RD SOUTH AND NORTH, Address, Phone. Lists residential addresses and phone numbers for Timberland Rd.

Table with columns: HOUSEHOLDS 16, TIMBERLINE PL (N) FROM 1025 HANDSWORD NORTH, Address, Phone. Lists residential addresses and phone numbers for Timberline Pl.

Table with columns: HOUSEHOLDS 15, TIMBERTOP RD (L), Address, Phone. Lists residential addresses and phone numbers for Timbertop Rd.

Table with 3 columns: Name, Phone, Address. Includes listings for Strome S, Whitfield Skip, Baumer W, etc.

SYLVAN AV (NORTH VANCOUVER)-FROM 4500 SKYLINE NORTHWEST

Table with 3 columns: Name, Phone, Address. Includes listings for Wallen M, Lamin V, Cameron K, etc.

SYLVAN PL (COQUITLAM) FROM 512 RIVERVIEW CRES NORTH

Table with 3 columns: Name, Phone, Address. Includes listings for Hollis Richard T, Gillespie Brian, etc.

SYLVIA PL (COQUITLAM)-

Table with 3 columns: Name, Phone, Address. Includes listings for Ching Wing, Wong H, Ng Roger C H, etc.

SYMES BAY (PORT MOODY)-FROM 103 ROE DR NORTH THRU EAST

Table with 3 columns: Name, Phone, Address. Includes listings for Michie D, Mclean Sandi, Philippe S, etc.

TABIS AV (COQUITLAM) FROM 1155 INLET ST EAST

Table with 3 columns: Name, Phone, Address. Includes listings for Sutton Bob, Shingetz B, Shingetz S, etc.

Table with 3 columns: Name, Phone, Address. Includes listings for Robinson J, Boyes Wayne E, Reid W, etc.

TALLON PL (SURREY)-

Table with 3 columns: Name, Phone, Address. Includes listings for Fries Richard, Kreis Toby, Hago Randall, etc.

TALON SQ (VANCOUVER) FROM MATHESON CR WEST

Table with 3 columns: Name, Phone, Address. Includes listings for Braman J, Khinji M, Lalani Sadrudeen, etc.

TALBOT CT (COQUITLAM) FROM BREWSTER AV NORTH

Table with 3 columns: Name, Phone, Address. Includes listings for Hutton G, Bensen P O, Little James, etc.

TALISMAN AV (VANCOUVER)-FROM 4400 BLK DINMONT NORTHWEST

Table with 3 columns: Name, Phone, Address. Includes listings for Chang Albert M, Waterhouse Robert, Lai Sai, etc.

TAMARACK CR (PORT COQUITLAM)-FROM 2973 SANDLEWOOD WAY EAST & WEST

Table with 3 columns: Name, Phone, Address. Includes listings for Fitzpatrick Kevin, Fitzpatrick Colm, Dlugos David, etc.

Table with 3 columns: Name, Phone, Address. Includes listings for Miller A & P, Beraldin Sergio, Shields B A, etc.

TANNER RD (SURREY) FROM 10725 TIMBERLAND RD SOUTH

Table with 3 columns: Name, Phone, Address. Includes listings for Imperial Lumber, Lumber Lumber, McIlveen Lumber, etc.

TAMAM CR (VANCOUVER)-FROM 4200 BLK SW MARINE SOUTH

Table with 3 columns: Name, Phone, Address. Includes listings for Murray J W, Schwartz S, Evans Stan, etc.

TAMBOLINE RD (DELTA) FROM 2700 BLK WETHAM ISL RD SOUTHEAST

Table with 3 columns: Name, Phone, Address. Includes listings for Husband William, Husband Robert C, Henry G, etc.

TANAGER PL (NORTH VANCOUVER)-FROM 3150 MT SEYMOUR PEWY NORTH

Table with 3 columns: Name, Phone, Address. Includes listings for Park Jeong, Markaluk Darryl S, Novlesky Gary W, etc.

TANNER ST (VANCOUVER) FROM 4600 BLK MC HARDY NORTHWEST

Table with 3 columns: Name, Phone, Address. Includes listings for Shupenia Rodney, Cheng Kit Hing, Kwan Albert, etc.

TARALAWN CT (SURREY)-FROM 5010 DELLAUN SOUTH & NORTH

Table with 3 columns: Name, Phone, Address. Includes listings for Malsegna M, Moller Jack, Lopez Antonio, etc.

TASEKO CR (RICHMOND) FROM 629 CAMESELL CR NORTHEAST

Table with 3 columns: Name, Phone, Address. Includes listings for Whone D, Wood B, Bell G C, etc.

TAYLOR DR (WEST VANCOUVER)-FROM 62 ST GEORGES CR

Table with 3 columns: Name, Phone, Address. Includes listings for Miller A & P, Beraldin Sergio, Shields B A, etc.

2001

Table with columns: cont'd, OLIVER DR, Address, Phone. Lists residential addresses and phone numbers in the Oliver Dr area.

OLIVER DR (C) FROM 4200 CEDAR DR EAST

Table with columns: HOUSEHOLDS 278, Address, Phone. Lists residential addresses and phone numbers for households in the Oliver Dr area.

HOUSEHOLDS 278

OLIVE ST (NW) FROM 218 4TH AV SOUTHEAST

Table with columns: HOUSEHOLDS 9, Address, Phone. Lists residential addresses and phone numbers for households in the Olive St area.

HOUSEHOLDS 9

OLSEN RD (S) FROM 12017 OLD YALE RD SOUTH

Table with columns: BUSINESSSES 2, HOUSEHOLDS 3, Address, Phone. Lists residential addresses and phone numbers for businesses and households in the Olsen Rd area.

HOUSEHOLDS 3

OLYMPIC ST (V) FROM 3800 BLK W 39TH AV SOUTH

Table with columns: BUSINESSSES 1, HOUSEHOLDS 5, Address, Phone. Lists residential addresses and phone numbers for businesses and households in the Olympic St area.

HOUSEHOLDS 5

HOUSEHOLDS 74

Table with columns: cont'd, ONEIDA DR, Address, Phone. Lists residential addresses and phone numbers in the Oneida Dr area.

HOUSEHOLDS 36

ONSLOW PL (WV) FROM 200 BLK STEVENS WEST

Table with columns: HOUSEHOLDS 7, Address, Phone. Lists residential addresses and phone numbers for households in the Onslow Pl area.

HOUSEHOLDS 7

ONTARIO PL (V) FROM 5700 BLK ONTARIO EAST

Table with columns: BUSINESSSES 1, HOUSEHOLDS 5, Address, Phone. Lists residential addresses and phone numbers for businesses and households in the Ontario Pl area.

HOUSEHOLDS 5

ONTARIO ST (V) FROM 1ST AV SOUTH

Table with columns: BUSINESSSES 1, HOUSEHOLDS 46, Address, Phone. Lists residential addresses and phone numbers for businesses and households in the Ontario St area.

HOUSEHOLDS 46

HOUSEHOLDS 11

HOUSEHOLDS 7

HOUSEHOLDS 6

HOUSEHOLDS 11

HOUSEHOLDS 7

HOUSEHOLDS 7

HOUSEHOLDS 6

HOUSEHOLDS 11

HOUSEHOLDS 7

HOUSEHOLDS 6

HOUSEHOLDS 11

HOUSEHOLDS 7

HOUSEHOLDS 6

HOUSEHOLDS 11

HOUSEHOLDS 7

HOUSEHOLDS 6

HOUSEHOLDS 11

HOUSEHOLDS 7

HOUSEHOLDS 6

HOUSEHOLDS 11

HOUSEHOLDS 7

HOUSEHOLDS 6

HOUSEHOLDS 11

Table with columns: cont'd, ONTARIO ST, Address, Phone. Lists residential addresses and phone numbers in the Ontario St area.

HOUSEHOLDS 36

HOUSEHOLDS 7

HOUSEHOLDS 5

HOUSEHOLDS 3

HOUSEHOLDS 5

HOUSEHOLDS 3

HOUSEHOLDS 5

HOUSEHOLDS 3

HOUSEHOLDS 5

HOUSEHOLDS 3

HOUSEHOLDS 5

HOUSEHOLDS 3

HOUSEHOLDS 5

HOUSEHOLDS 3

HOUSEHOLDS 5

HOUSEHOLDS 3

HOUSEHOLDS 5

HOUSEHOLDS 3

HOUSEHOLDS 5

HOUSEHOLDS 3

HOUSEHOLDS 5

HOUSEHOLDS 3

HOUSEHOLDS 5

HOUSEHOLDS 3

HOUSEHOLDS 5

HOUSEHOLDS 3

HOUSEHOLDS 5

HOUSEHOLDS 3

HOUSEHOLDS 5

HOUSEHOLDS 3

HOUSEHOLDS 5

HOUSEHOLDS 3

HOUSEHOLDS 5

HOUSEHOLDS 3

HOUSEHOLDS 5

HOUSEHOLDS 3

HOUSEHOLDS 5

HOUSEHOLDS 3

HOUSEHOLDS 5

Table with columns: cont'd, ONTARIO ST, Address, Phone. Lists residential addresses and phone numbers in the Ontario St area.

HOUSEHOLDS 36

HOUSEHOLDS 7

HOUSEHOLDS 5

HOUSEHOLDS 3

HOUSEHOLDS 5

HOUSEHOLDS 3

HOUSEHOLDS 5

HOUSEHOLDS 3

HOUSEHOLDS 5

HOUSEHOLDS 3

HOUSEHOLDS 5

HOUSEHOLDS 3

HOUSEHOLDS 5

HOUSEHOLDS 3

HOUSEHOLDS 5

HOUSEHOLDS 3

HOUSEHOLDS 5

HOUSEHOLDS 3

HOUSEHOLDS 5

HOUSEHOLDS 3

HOUSEHOLDS 5

HOUSEHOLDS 3

HOUSEHOLDS 5

HOUSEHOLDS 3

HOUSEHOLDS 5

HOUSEHOLDS 3

HOUSEHOLDS 5

HOUSEHOLDS 3

HOUSEHOLDS 5

HOUSEHOLDS 3

HOUSEHOLDS 5

HOUSEHOLDS 3

HOUSEHOLDS 5

HOUSEHOLDS 3

HOUSEHOLDS 5

HOUSEHOLDS 3

HOUSEHOLDS 5

HOUSEHOLDS 3

HOUSEHOLDS 5

Table with columns: cont'd, ODLIN CRES, Address, Phone. Lists various businesses and their contact information in the Odlin Cres area.

Table with columns: cont'd, ODLIN RD, Address, Phone. Lists various businesses and their contact information in the Odlin Rd area.

Table with columns: cont'd, ODOLM DR, Address, Phone. Lists various businesses and their contact information in the Odolm Dr area.

Table with columns: cont'd, OLAFSEN AVE, Address, Phone. Lists various businesses and their contact information in the Olafsen Ave area.

Table with columns: cont'd, OLD LILLOOET RD, Address, Phone. Lists various businesses and their contact information in the Old Lillooet Rd area.

LAMINA PILE DRIVING
831 Pape P. B.
832 Pape P. B.
833 Pape P. B.
834 Pape P. B.
835 Pape P. B.
836 Pape P. B.
837 Pape P. B.
838 Pape P. B.
839 Pape P. B.
840 Pape P. B.

777-1914
540-9118
525-9490
527-1017
528-1597
529-5281
530-3728
532-9366
526-0916
777-1415
526-0027
520-6415

VH 1E2 525-2999
VH 1E3 525-2999
VH 1E4 525-2999
VH 1E5 525-2999
VH 1E6 525-2999
VH 1E7 525-2999
VH 1E8 525-2999
VH 1E9 525-2999
VH 1E10 525-2999
VH 1E11 525-2999

VH 1E2 942-7292
VH 1E3 942-7292
VH 1E4 942-7292
VH 1E5 942-7292
VH 1E6 942-7292
VH 1E7 942-7292
VH 1E8 942-7292
VH 1E9 942-7292
VH 1E10 942-7292
VH 1E11 942-7292

COMMUNICATION
1121 ROYAL CITY LEARNING
1122 ROYAL CITY LEARNING
1123 ROYAL CITY LEARNING
1124 ROYAL CITY LEARNING
1125 ROYAL CITY LEARNING
1126 ROYAL CITY LEARNING
1127 ROYAL CITY LEARNING
1128 ROYAL CITY LEARNING
1129 ROYAL CITY LEARNING
1130 ROYAL CITY LEARNING

1178 Bartim J. J.
1179 Frankford R.
1180 Te Kanawa W.
1181 Patz Geri & Elsie
1182 Frank B.
1183 Frank B.
1184 Frank B.
1185 Frank B.
1186 Frank B.
1187 Frank B.
1188 Frank B.
1189 Frank B.

1178 Bartim J. J.
1179 Frankford R.
1180 Te Kanawa W.
1181 Patz Geri & Elsie
1182 Frank B.
1183 Frank B.
1184 Frank B.
1185 Frank B.
1186 Frank B.
1187 Frank B.
1188 Frank B.

1178 Bartim J. J.
1179 Frankford R.
1180 Te Kanawa W.
1181 Patz Geri & Elsie
1182 Frank B.
1183 Frank B.
1184 Frank B.
1185 Frank B.
1186 Frank B.
1187 Frank B.
1188 Frank B.

AGLE PL (S) FROM 1083
JAY CRES EAST
15088 Deacon R. D.
15089 Deacon R. D.
15090 Deacon R. D.
15091 Deacon R. D.
15092 Deacon R. D.
15093 Deacon R. D.
15094 Deacon R. D.
15095 Deacon R. D.
15096 Deacon R. D.
15097 Deacon R. D.

AGLE HARBOUR RD (W)
FROM 5696 MARINE SOUTHWEST
5697 Cooke J. Graham
5698 Chambers C. J.
5699 Chamberlain B. J.
5700 Chamberlain B. J.
5701 Chamberlain B. J.
5702 Chamberlain B. J.
5703 Chamberlain B. J.
5704 Chamberlain B. J.
5705 Chamberlain B. J.

AGLE CRT (N) FROM
GROUSEWOODS DR NORTH
5614 Mason Brad.
5615 Aubrey M. B.
5616 Cassel Ari & Dahlia
5617 Kidd P. L.
5618 Frankel S. J.
5619 James Ian J.
5620 Muller G.
5621 Scrimshaw G. B.
5622 Mac Laren G. P. R.
5623 Lynch Mark Z.
5624 Brown K. C. C.

AGLE CRT (N) FROM
GROUSEWOODS DR NORTH
5614 Mason Brad.
5615 Aubrey M. B.
5616 Cassel Ari & Dahlia
5617 Kidd P. L.
5618 Frankel S. J.
5619 James Ian J.
5620 Muller G.
5621 Scrimshaw G. B.
5622 Mac Laren G. P. R.
5623 Lynch Mark Z.
5624 Brown K. C. C.

AGLE CRT (N) FROM
GROUSEWOODS DR NORTH
5614 Mason Brad.
5615 Aubrey M. B.
5616 Cassel Ari & Dahlia
5617 Kidd P. L.
5618 Frankel S. J.
5619 James Ian J.
5620 Muller G.
5621 Scrimshaw G. B.
5622 Mac Laren G. P. R.
5623 Lynch Mark Z.
5624 Brown K. C. C.

AGLE CRT (N) FROM
GROUSEWOODS DR NORTH
5614 Mason Brad.
5615 Aubrey M. B.
5616 Cassel Ari & Dahlia
5617 Kidd P. L.
5618 Frankel S. J.
5619 James Ian J.
5620 Muller G.
5621 Scrimshaw G. B.
5622 Mac Laren G. P. R.
5623 Lynch Mark Z.
5624 Brown K. C. C.

AGLE CRT (N) FROM
GROUSEWOODS DR NORTH
5614 Mason Brad.
5615 Aubrey M. B.
5616 Cassel Ari & Dahlia
5617 Kidd P. L.
5618 Frankel S. J.
5619 James Ian J.
5620 Muller G.
5621 Scrimshaw G. B.
5622 Mac Laren G. P. R.
5623 Lynch Mark Z.
5624 Brown K. C. C.

AGLE CRT (N) FROM
GROUSEWOODS DR NORTH
5614 Mason Brad.
5615 Aubrey M. B.
5616 Cassel Ari & Dahlia
5617 Kidd P. L.
5618 Frankel S. J.
5619 James Ian J.
5620 Muller G.
5621 Scrimshaw G. B.
5622 Mac Laren G. P. R.
5623 Lynch Mark Z.
5624 Brown K. C. C.

2004

AGLE CRT (N) FROM
GROUSEWOODS DR NORTH
5614 Mason Brad.
5615 Aubrey M. B.
5616 Cassel Ari & Dahlia
5617 Kidd P. L.
5618 Frankel S. J.
5619 James Ian J.
5620 Muller G.
5621 Scrimshaw G. B.
5622 Mac Laren G. P. R.
5623 Lynch Mark Z.
5624 Brown K. C. C.

APPENDIX D
Site Registry Search Results

As of: APR 09, 2006 BC Online: Site Registry 06-04-10
For: PK66793 HEMMERA ENVIROCHEM 14:15:46

Folio: Page 1

Detail Report

SITE LOCATION

Site ID: 3722 Latitude: 49d 12m 25.0s
Victoria File: Longitude: 122d 54m 05.8s
Regional File: 26250-20/3722
Region: SURREY, LOWER MAINLAND

Site Address: 125 COLUMBIA STREET
City: NEW WESTMINSTER Prov/State: BC
Postal Code:

Registered: OCT 08, 1997 Updated: FEB 21, 2003 Detail Removed: FEB 21, 2003

Notations: 4 Participants: 6 Associated Sites: 0
Documents: 1 Susp. Land Use: 0 Parcel Descriptions: 1

Location Description: NW CORNER OF ELLIOT AND COLUMBIA ST. LOCATION DERIVED FROM BC ENVIRONMENT REFERENCING RECTIFIED NAD 83 ORTHOPHOTOGRAPHY, FEB 04/97.

Record Status: ACTIVE - REMEDIATION COMPLETE
Fee category: MEDIUM SITE, SIMPLE CONTAMINATION

=====

NOTATIONS

Notation Type: CONDITIONAL CERTIFICATE OF COMPLIANCE ISSUED (WMA 27.6(3))
Notation Class: WASTE MANAGEMENT ACT: CONTAMINATED SITES NOTATIONS
Initiated: MAY 05, 1997 Approved: MAY 05, 1997

Ministry Contact: POPE, DOUGLAS

Notation Participants Notation Roles
POTTINGER GAHERTY ENVIRONMENTAL CONSULTANTS LTD RECEIVED BY
(WEST PENDER STREET)

CANPACIFIC VENTURES (VANCOUVER)
POPE, DOUGLAS

RECEIVED BY
ISSUED BY

Note: CONDITION TO REMEDIATE OFF-SITE CONTAMINATION ON CITY OF NEW
WESTMINSTER PROPERTY

Notation Type: CONCENTRATION CRITERIA APPROACH USED
Notation Class: ADMINISTRATIVE
Initiated: MAY 05, 1997 Approved: MAY 05, 1997

Ministry Contact: ALDRIDGE, JO-ANN

Notation Participants Notation Roles
ALDRIDGE, JO-ANN REVIEWED BY

Note: CSR RESIDENTIAL LAND USE STANDARD AND CSR AQUATIC LIFE STANDARDS
APPLY

Notation Type: CERTIFICATE OF COMPLIANCE REQUESTED WITHOUT INSPECTION
Notation Class: WASTE MANAGEMENT ACT: FEE REGULATION S.35(2)

As of: APR 09, 2006 BC Online: Site Registry 06-04-10
For: PK66793 HEMMERA ENVIROCHEM 14:15:46
Folio: Page 2
NOTATIONS

Initiated: JAN 24, 1997 Approved: JAN 24, 1997

Ministry Contact: ALDRIDGE, JO-ANN

Notation Participants Notation Roles
POTTINGER GAHERTY ENVIRONMENTAL CONSULTANTS LTD SUBMITTED BY
(WEST PENDER STREET)
CANPACIFIC VENTURES (VANCOUVER) REQUESTED BY

ALDRIDGE, JO-ANN

RECEIVED BY

Note: SITE INVESTIGATION/REMEDICATION REPORT SUBMITTED FOR REVIEW FEES ASSESSMENT SENT FEBRUARY 3/97

Required Actions: REVIEW BY BC ENVIRONMENT.

Notation Type: SITE INVESTIGATION REPORT SUBMITTED

Notation Class: ADMINISTRATIVE

Initiated: JAN 21, 1997

Approved: JAN 21, 1997

Ministry Contact: ALDRIDGE, JO-ANN

Notation Participants

Notation Roles

ALDRIDGE, JO-ANN

REVIEWED BY

POTTINGER GAHERTY ENVIRONMENTAL CONSULTANTS LTD ISSUED BY
(WEST PENDER STREET)

Note: DSI/CLOSURE REPORT SUBMITTED FOR REVIEW. (PSI INCLUDED AS AN APPENDIX.)

=====

SITE PARTICIPANTS

Participant: ALDRIDGE, JO-ANN

Role(s): MAIN MINISTRY CONTACT

Start Date: JAN 21, 1997

End Date: OCT 27, 2001

Participant: CANPACIFIC VENTURES (VANCOUVER)

Role(s): FORMER PROPERTY OWNER

Start Date: JAN 21, 1996

End Date: OCT 09, 1997

Participant: DUNDAS, KERRI (SURREY) L

Role(s): MAIN MINISTRY CONTACT

Start Date: MAY 22, 2002

End Date:

Notes: DEFAULT AFTER DOUG POPE

Participant: POPE, DOUGLAS

Role(s): ALTERNATE MINISTRY CONTACT

Start Date: MAY 05, 1997

End Date: MAY 21, 2002

Participant: POTTINGER GAHERTY ENVIRONMENTAL CONSULTANTS LTD (WEST PENDER STREET)

Role(s): ENVIRONMENTAL CONSULTANT/CONTRACTOR

As of: APR 09, 2006 BC Online: Site Registry 06-04-10
For: PK66793 HEMMERA ENVIROCHEM 14:15:46

Folio: Page 3

SITE PARTICIPANTS

Start Date: JAN 21, 1997 End Date:

Participant: 503857 BC LTD (VANCOUVER)

Role(s): PROPERTY OWNER

Start Date: OCT 10, 1996 End Date:

=====

DOCUMENTS

Title: SITE REMEDIATION REPORT

Authored: JAN 21, 1997 Submitted: JAN 24, 1997

Participants Role
POTTINGER GAHERTY ENVIRONMENTAL CONSULTANTS LTD AUTHOR
(WEST PENDER STREET)

CANPACIFIC VENTURES (VANCOUVER) COMMISSIONER

ALDRIDGE, JO-ANN REVIEWER

Notes: INCLUDES PSI AS AN APPENDIX.

=====

PARCEL DESCRIPTIONS

Date Added: JUN 11, 1997 Crown Land PIN#:

LTO PID#: 017436478 Crown Land File#:

Land Desc: LOT A BLOCK 19 PLAN LMP1189

No activities were reported for this site

End of Detail Report

As of: APR 09, 2006 BC Online: Site Registry 06-04-10
For: PK66793 HEMMERA ENVIROCHEM 14:15:46

Folio: Page 1

Detail Report

SITE LOCATION

Site ID: 5440 Latitude: 49d 11m 56.9s
Victoria File: Longitude: 122d 53m 53.3s
Regional File: 26250-20/5440
Region: SURREY, LOWER MAINLAND

Site Address: 10761 DYKE ROAD
City: SURREY Prov/State: BC
Postal Code:

Registered: OCT 30, 1998 Updated: MAR 12, 2004 Detail Removed: MAR 12, 2004

Notations: 4 Participants: 5 Associated Sites: 0
Documents: 2 Susp. Land Use: 0 Parcel Descriptions: 1

Location Description: DUPLICATE SITE 5720 HAS BEEN AMALGAMATED WITH THIS SITE AND DELETED. NW CORNER OF DYKE ROAD AND TANNERY RD, SURREY.

Record Status: ACTIVE - REMEDIATION COMPLETE
Fee category: MEDIUM SITE, COMPLEX CONTAMINATION

=====

NOTATIONS

Notation Type: CONDITIONAL CERTIFICATE OF COMPLIANCE ISSUED (WMA 27.6(3))
Notation Class: WASTE MANAGEMENT ACT: CONTAMINATED SITES NOTATIONS
Initiated: APR 30, 1999 Approved: APR 30, 1999

Ministry Contact: WALTON, DOUG G

Notation Participants Notation Roles
WALTON, DOUG G ISSUED BY

Notation Type: CERTIFICATE OF COMPLIANCE REQUESTED WITHOUT INSPECTION

Notation Class: WASTE MANAGEMENT ACT: CONTAMINATED SITES NOTATIONS

Initiated: FEB 25, 1999

Approved: FEB 25, 1999

Ministry Contact: WALTON, DOUG G

Notation Type: SITE INVESTIGATION REPORT SUBMITTED

Notation Class: ADMINISTRATIVE

Initiated: NOV 05, 1998

Approved: NOV 05, 1998

Ministry Contact: WALTON, DOUG G

Notation Participants

Notation Roles

PHOENIX ENVIRONMENTAL SERVICES LTD.

SUBMITTED BY

WALTON, DOUG G

RECEIVED BY

Note: DETAILED SITE INVESTIGATION REPORT ENTITLED PROPOSED URBAN PARK SITE
VACANT LUMBER STORAGE YARD - 10761 DYKE ROAD SURREY BC

As of: APR 09, 2006

BC Online: Site Registry

06-04-10

For: PK66793 HEMMERA ENVIROCHEM

14:15:46

Folio:

Page 2

NOTATIONS

Notation Type: CERTIFICATE OF COMPLIANCE REQUESTED WITHOUT INSPECTION

Notation Class: WASTE MANAGEMENT ACT: CONTAMINATED SITES NOTATIONS

Initiated: SEP 16, 1998

Approved: OCT 09, 1998

Ministry Contact: HILDEBRAND, JANE MARIE

Notation Participants

Notation Roles

PHOENIX ENVIRONMENTAL SERVICES LTD.

SUBMITTED BY

CITY OF SURREY

RECEIVED BY

WALTON, DOUG G

RECEIVED BY

Note: 1998-10-09 - MINISTRY REJECTED APPLICATION DUE TO INSUFFICIENT SUPPORTING SITE INVESTIGATION INFORMATION. REPORTS RETURNED.

=====
SITE PARTICIPANTS

Participant: EVS ENVIRONMENT CONSULTANTS (NORTH VANCOUVER, B.C.)
Role(s): ENVIRONMENTAL CONSULTANT/CONTRACTOR
Start Date: SEP 16, 1998 End Date:

Participant: HILDEBRAND, JANE MARIE
Role(s): ALTERNATE MINISTRY CONTACT
Start Date: SEP 16, 1998 End Date: MAR 31, 2003

Participant: IMPERIAL LUMBER LTD (SURREY)
Role(s): PROPERTY OWNER
Start Date: FEB 24, 1999 End Date:

Participant: PHOENIX ENVIRONMENTAL SERVICES LTD.
Role(s): ENVIRONMENTAL CONSULTANT/CONTRACTOR
Start Date: SEP 16, 1998 End Date:

Participant: WALTON, DOUG G
Role(s): MAIN MINISTRY CONTACT
Start Date: SEP 16, 1998 End Date:

=====
DOCUMENTS

Title: PROBLEM FORMULATION FOR A PROPOSED CITY OF SURREY URBAN PARK SITE
Authored: OCT 02, 1998 Submitted: NOV 05, 1998

Participants	Role
EVS ENVIRONMENT CONSULTANTS (NORTH VANCOUVER, B.C.)	AUTHOR
CITY OF SURREY	COMMISSIONER

Title: DETAILED SITE INVESTIGATION REPORT: PROPOSED URBAN PARK SITE VACANT LUMBER STORAGE YARD
Authored: OCT 01, 1998 Submitted: NOV 05, 1998

Participants	Role
PHOENIX ENVIRONMENTAL SERVICES LTD.	AUTHOR
CITY OF SURREY	COMMISSIONER

As of: APR 09, 2006 BC Online: Site Registry 06-04-10
For: PK66793 HEMMERA ENVIROCHEM 14:15:46

Folio: Page 3

DOCUMENTS

Notes: PREPARED FOR CITY OF SURREY

=====

PARCEL DESCRIPTIONS

Date Added: APR 16, 1999

Crown Land PIN#:

LTO PID#: 004287568

Crown Land File#:

Land Desc: LOT 16 EXCEPT: PART SUBDIVIDED BY PLAN 76570; DISTRICT LOTS 7
AND 8 GROUP 2 NEW WESTMINSTER DISTRICT PLAN 51036

No activities were reported for this site

End of Detail Report

As Of: APR 09, 2006 BC Online: Site Registry 06/04/10
For: PK66793 HEMMERA ENVIROCHEM 13:58:46
Folio: Page 1

PID Nil Search

As of APR 09, 2006, no records from Site Registry match
Land Titles PID 012878308

You have been charged for this information.

Sites may be revealed by searching with alternate search methods. For example,
a site not revealed in an Area search may be revealed by searching with another
piece of information such as PID, PIN, address or Crown Lands File Number

As Of: APR 09, 2006 BC Online: Site Registry 06/04/10
For: PK66793 HEMMERA ENVIROCHEM 14:02:20

Folio: Page 1

4 records selected for 0.5 km from latitude 49 deg, 12 min, 10 sec
and Longitude 122 deg, 53 min, 41 sec

Site Id	Lastupd	Address / City
0002767	01MAR09	UNDERNEATH SKYTRAIN AND PATULLO BRIDGE SURREY
0003722	03FEB21	125 COLUMBIA STREET NEW WESTMINSTER
0005440	04MAR12	10761 DYKE ROAD SURREY
0006114	02FEB13	11940 OLD YALE ROAD SURREY

As of: APR 09, 2006 BC Online: Site Registry 06-04-10
For: PK66793 HEMMERA ENVIROCHEM 14:15:46

Folio: Page 1

Detail Report

SITE LOCATION

Site ID: 6114 Latitude: 49d 12m 10.1s
Victoria File: Longitude: 122d 53m 32.1s
Regional File: 26250-20/6114
Region: SURREY, LOWER MAINLAND

Site Address: 11940 OLD YALE ROAD
City: SURREY Prov/State: BC
Postal Code: V3V 3X3

Registered: AUG 16, 1999 Updated: FEB 13, 2002 Detail Removed: FEB 01, 2002

Notations: 1 Participants: 2 Associated Sites: 0
Documents: 0 Susp. Land Use: 0 Parcel Descriptions: 1

Location Description: PORTABLE GPS UNIT USED TO OBTAIN LAT/LONG

Record Status: UNKNOWN STATUS
Fee category: UNRANKED

=====
NOTATIONS

Notation Type: SPILL REPORTED
Notation Class: ADMINISTRATIVE
Initiated: JUL 11, 1999 Approved: JUL 11, 1999

Ministry Contact: SUNDHER, AVTAR

Notation Participants Notation Roles
FRASER RIVER R V PARK INC. (SURREY) SUBMITTED BY

Note: DIESEL SPILL REPORTED ON-SITE AT RV SITE 44

Required Actions: SPILL IMPACTED APPROX. 20' X 30' AREA. IMPACTED SAND/SOIL EXCAVATED TO HARDPAN (1.5' BELOW SURFACE) SOIL TO BE SENT FOR DISPOSAL.

=====

SITE PARTICIPANTS

Participant: FRASER RIVER R V PARK INC. (SURREY)
Role(s): PROPERTY OWNER
Start Date: JUL 11, 1999 End Date:

Participant: SUNDHER, AVTAR
Role(s): MAIN MINISTRY CONTACT
Start Date: JUL 11, 1999 End Date:

=====

PARCEL DESCRIPTIONS

Date Added: JUN 05, 2000 Crown Land PIN#: LTO PID#: 003464547 Crown Land File#: Land Desc: LOT 1 EXCEPT: PART DEDICATED ROAD ON PLAN LMP3759,

As of: APR 09, 2006 BC Online: Site Registry 06-04-10
For: PK66793 HEMMERA ENVIROCHEM 14:15:46
Folio: Page 2

PARCEL DESCRIPTIONS

DISTRICT LOTS 4 AND 5 GROUP 2 NEW WESTMINSTER DISTRICT PLAN
71190

No activities were reported for this site

End of Detail Report

As of: APR 09, 2006 BC Online: Site Registry 06-04-10
For: PK66793 HEMMERA ENVIROCHEM 14:11:37

Folio: Page 1

Detail Report

SITE LOCATION

Site ID: 2767 Latitude: 49d 12m 19.7s
Victoria File: Longitude: 122d 53m 29.2s
Regional File: 6305-82/10-5-5
Region: FEDERAL PACIFIC YUKON REGION

Site Address: UNDERNEATH SKYTRAIN AND PATULLO BRIDGE

City: SURREY Prov/State: BC

Postal Code:

Registered: MAR 09, 2001 Updated: MAR 09, 2001 Detail Removed: JAN 19, 1998

Notations: 0 Participants: 0 Associated Sites: 0

Documents: 0 Susp. Land Use: 0 Parcel Descriptions: 0

Location Description: * TOMBSTONE DATA ONLY FOR SITE REGISTRY * LAT/LONG &
LOCATION DERIVED BY BC ENVIRONMENT REFERENCING THE TRANSPORTATION
CENTERLINE
NETWORK(TCN), NAD 83 USING ORTHOPHOTO -DEC. 18/96.

Record Status: ACTIVE - UNDER ASSESSMENT

Fee category: NOT APPLICABLE

No activities were reported for this site

End of Detail Report

APPENDIX E
IAO Records



CGI Insurance Business Services
3999 Henning Drive, Suite 101
V5C 6P9
Tel. (604) 609-4146
Toll-free 1-800-665-5661
Fax (604) 688-6986

April 10, 2006

Mr Seth Kingsbury
Hemmera Envirochem
#250 - 1380 Burrard Street
Vancouver, BC
V6Z 2H3

Address: Brownsville Site, Surrey, BC
Project #: 405-003.02

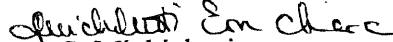
Dear Seth,

As requested, we have searched our records concerning the above site and no Fire Insurance Maps or CGI insurance reports were found. A \$35.00 research fee for conducting the search will be applied. Our invoice will follow shortly.

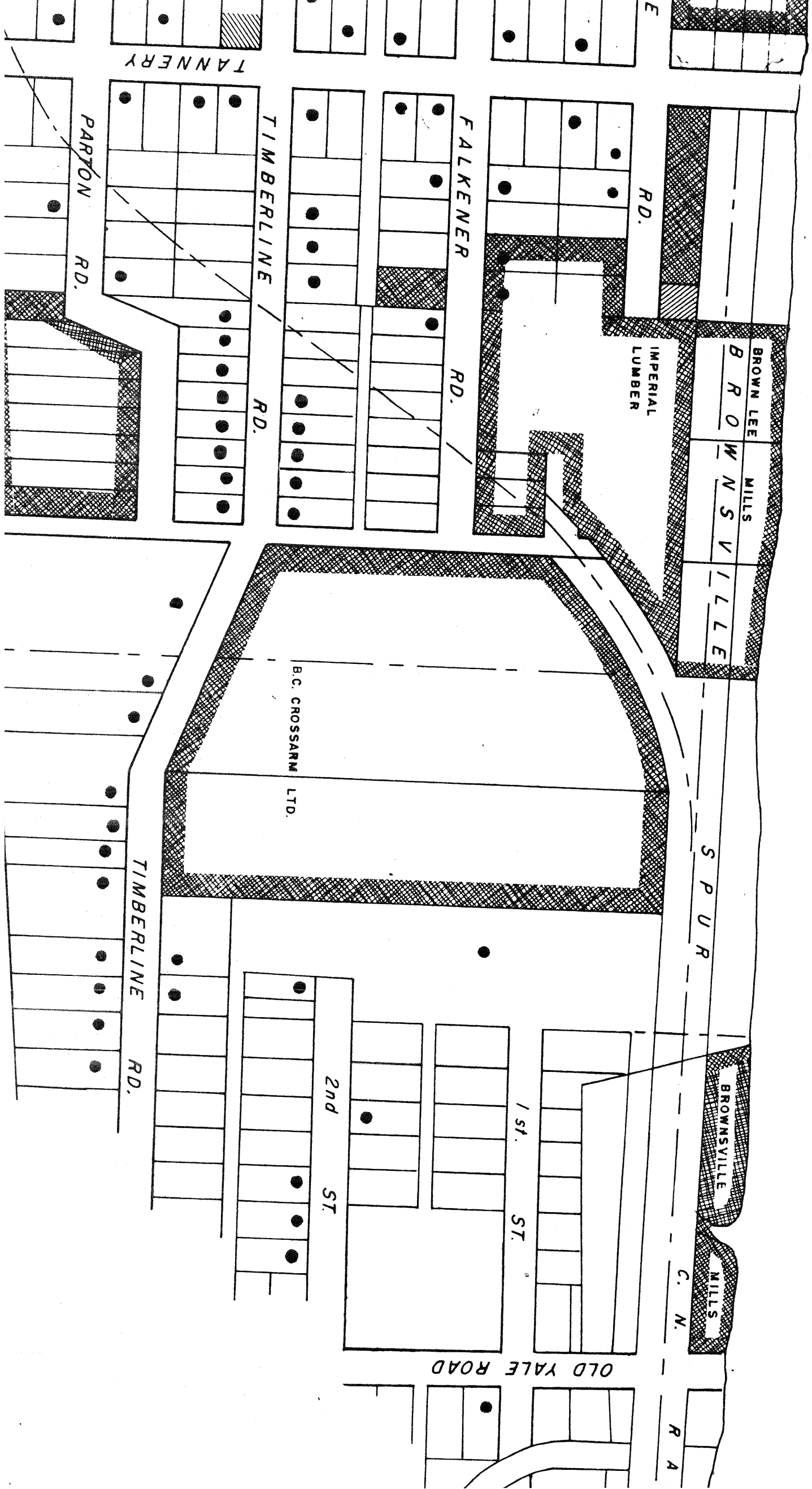
* Please note that as of March 1st, 2006 we have increased our research fee to \$35.00.

Thank you for employing the services of the CGI.

Sincerely,


Eva C. Michielutti
Environmental Consultant
CGI (Vancouver)

APPENDIX F
Land Use Plans



TANNER

E

R.D.

FALKENER RD.

IMPERIAL LUMBER

BROWN LEE

MILLS

BROWNLEE WNSVILLE

TIMBERLINE

R.D.

PARTON RD.

B.C. CROSSARM LTD.

SPUR

BROWNSVILLE

MILLS

C. N.

TIMBERLINE RD.

OLD YALE ROAD

1st ST.

ST.

2nd ST.

R A

T / V

CANADIAN
COLLIERIES

CANADIAN
COLLIERIES

1 ST.
ST.

DYKE

RD.

IMPERIAL
LUMBER

BROWN LEE	MILLS
B R O	W N S V
	1 2

2nd
ST.

FALKENER

RD.

PINE

3rd
ST.

TIMBERLINE

RD.

RD.

TANNERY

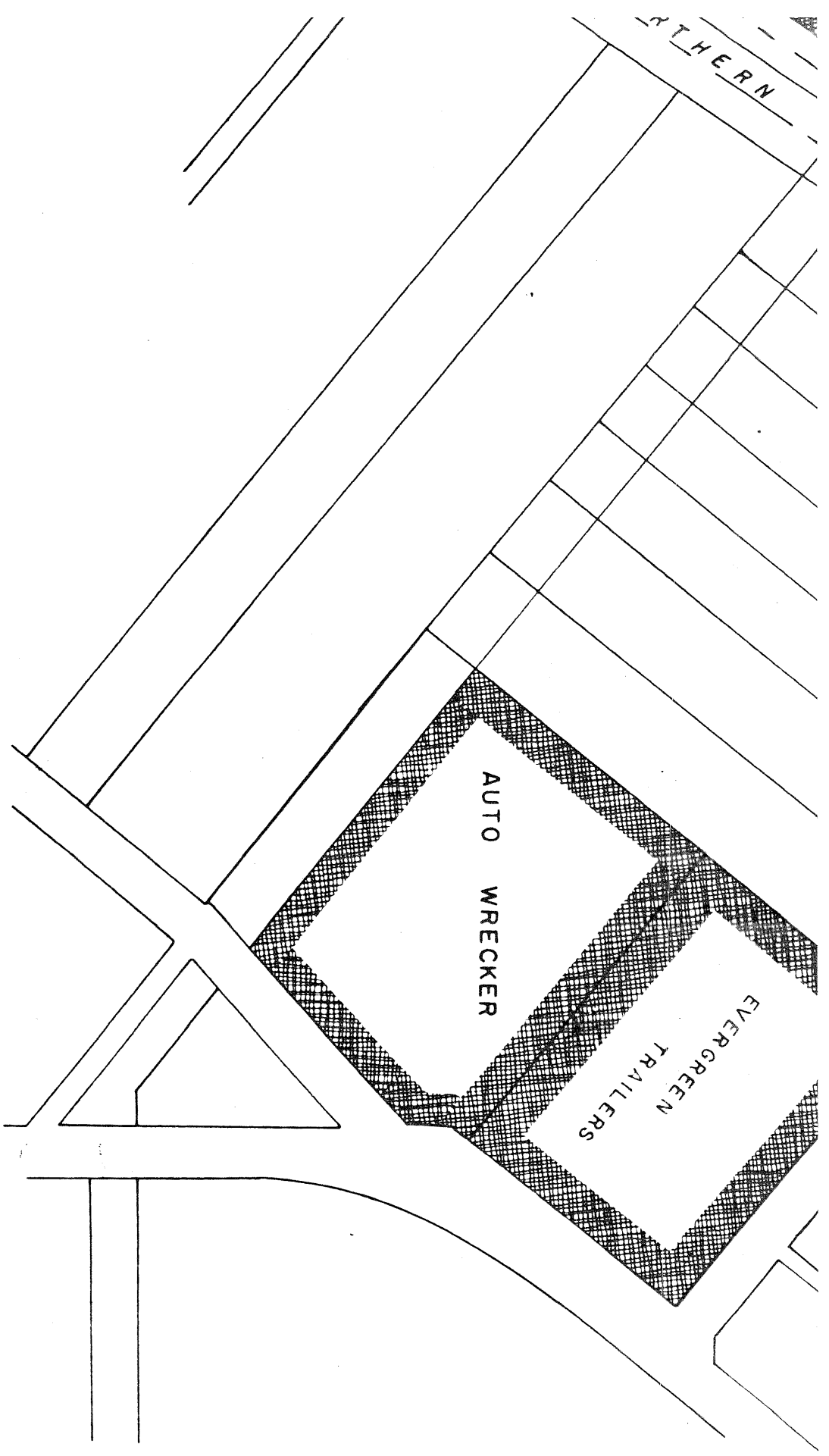
4th

ST.

PARTON

RD.

SOUTHERN



Y

LAND USE

PLANNING BOARD OF B.C.

Revised	Revised	Revised	Revised
Original Info. June, 1957			
Revised Dec. 1958			
Revised Dec. 1959			
Revised Dec. 1960			
Revised Dec. 1961			
Revised Aug. 1964			

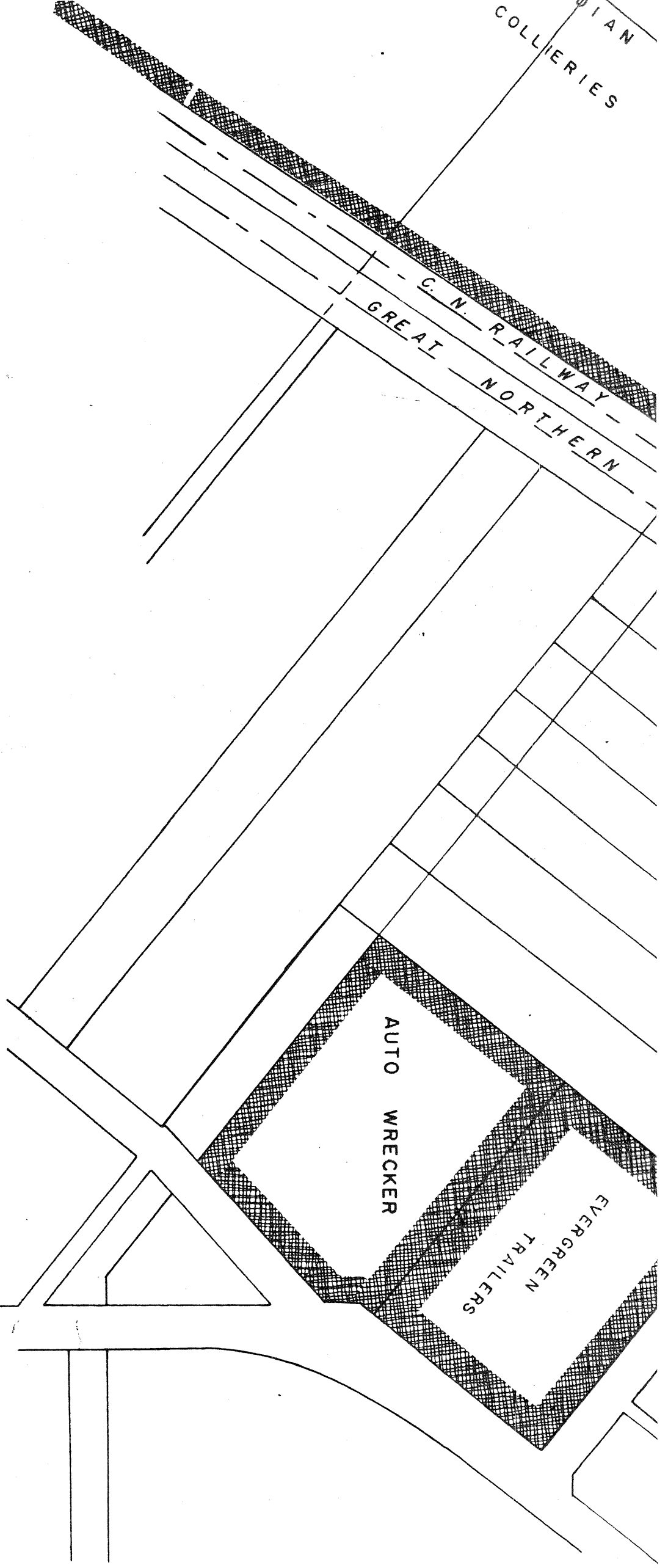
SUPERSEDED

SCALE: 1" TO 200'

MAP NO. 368

SIAN
COLLIERIES

C. N. RAILWAY
GREAT NORTHERN



IN AND LAND USE

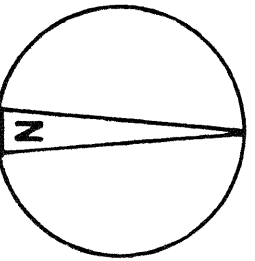
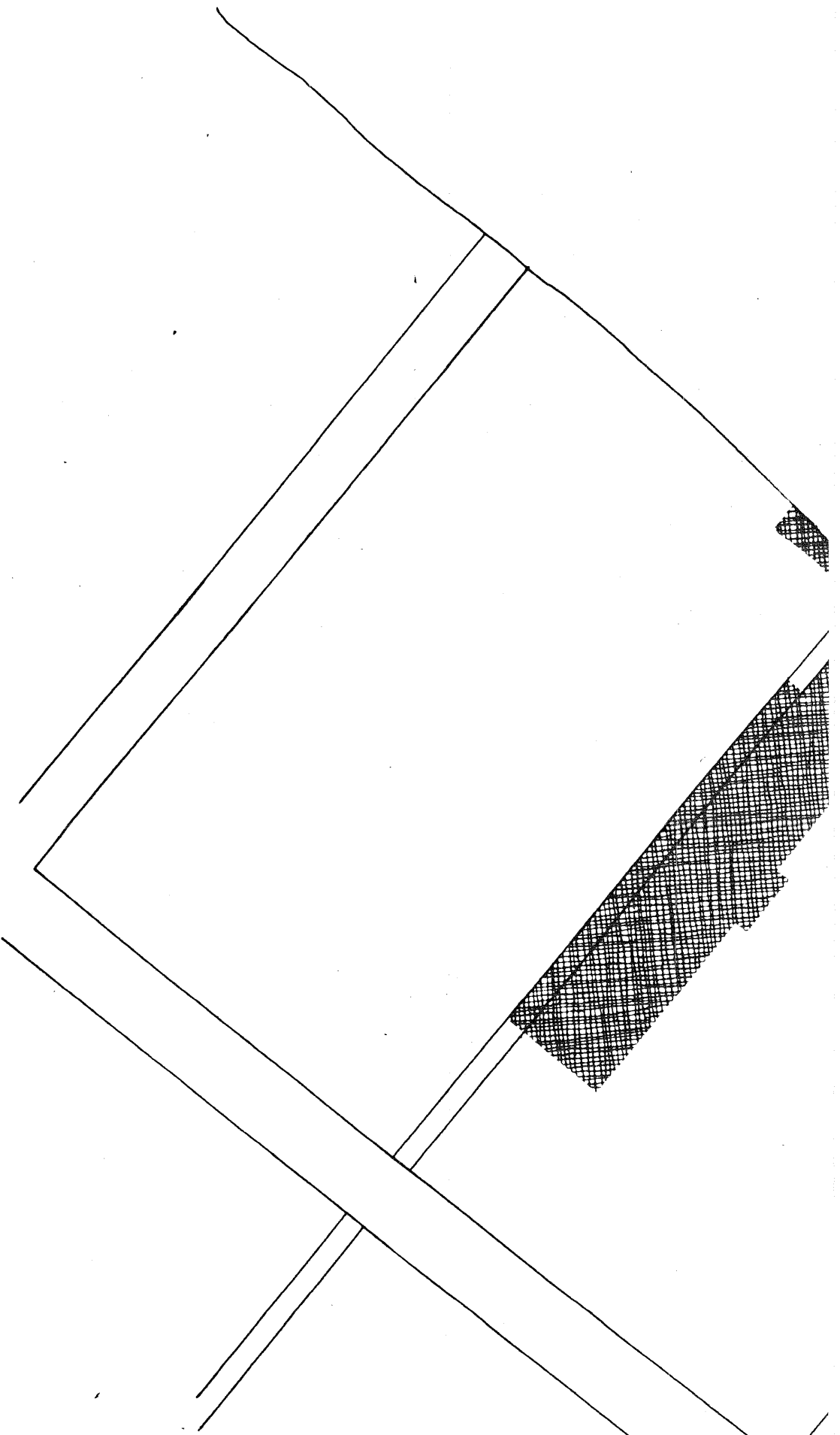
REGIONAL PLANNING BOARD OF B.C.

Revised	Revised	Revised	SCAL
Original Info. June, 1957			
Revised Dec. 1958			
Revised Dec. 1959			
Revised Dec. 1960			
Revised Dec. 1961			
Revised Aug. 1964			

SUPERSEDED

MAP N

CANADA

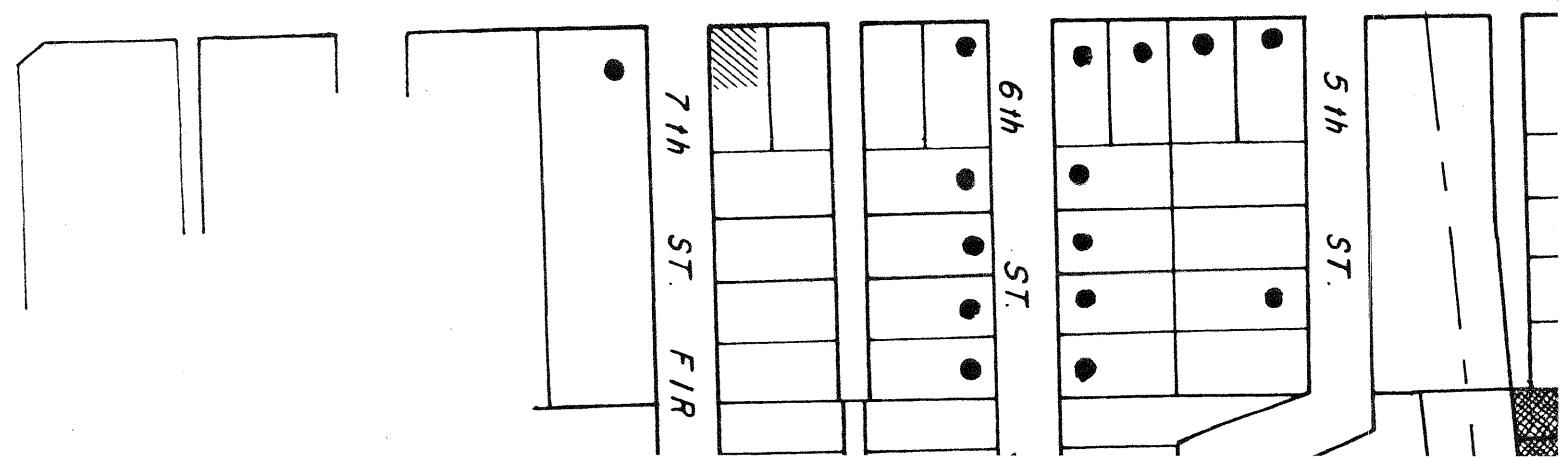
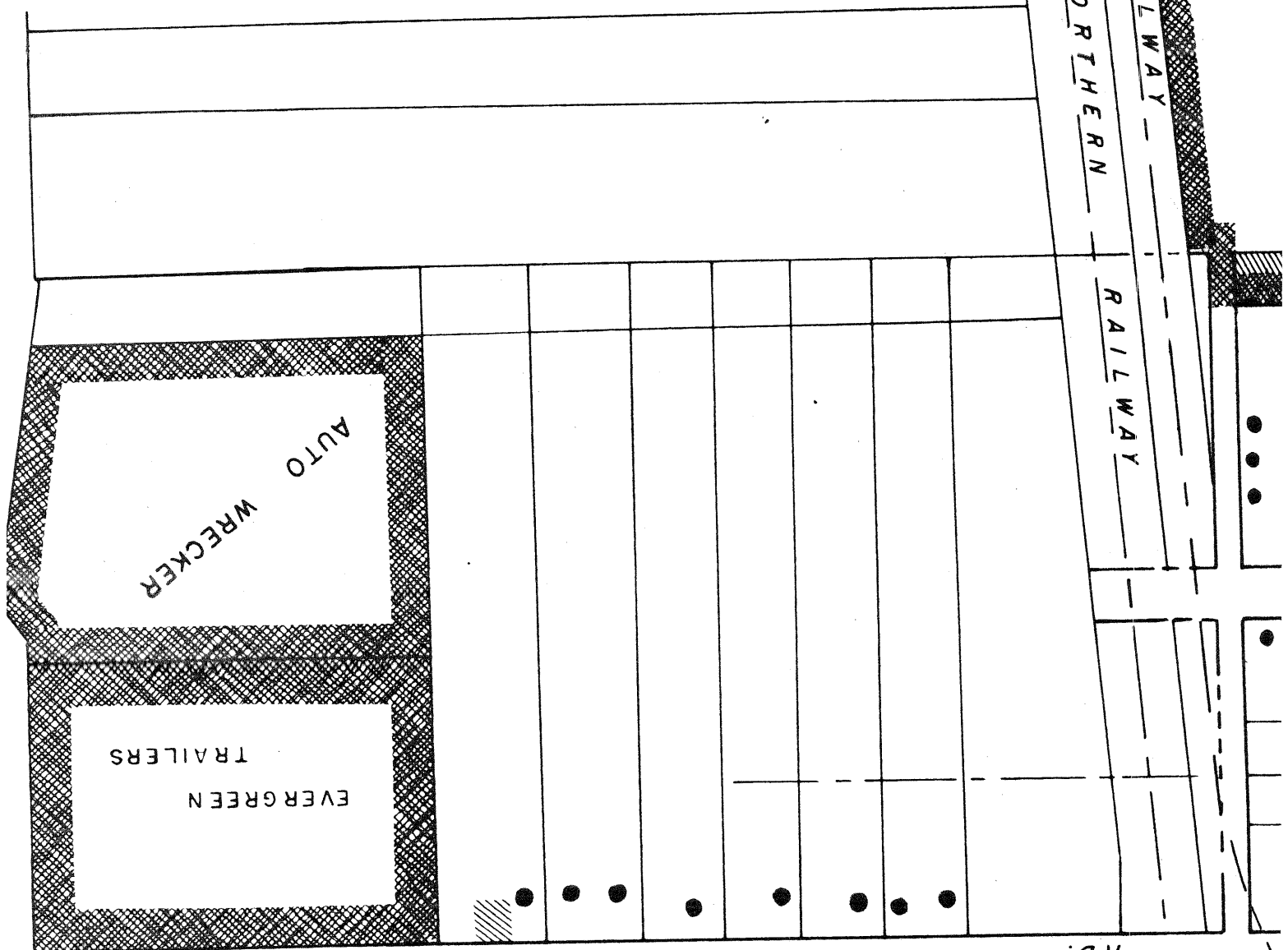


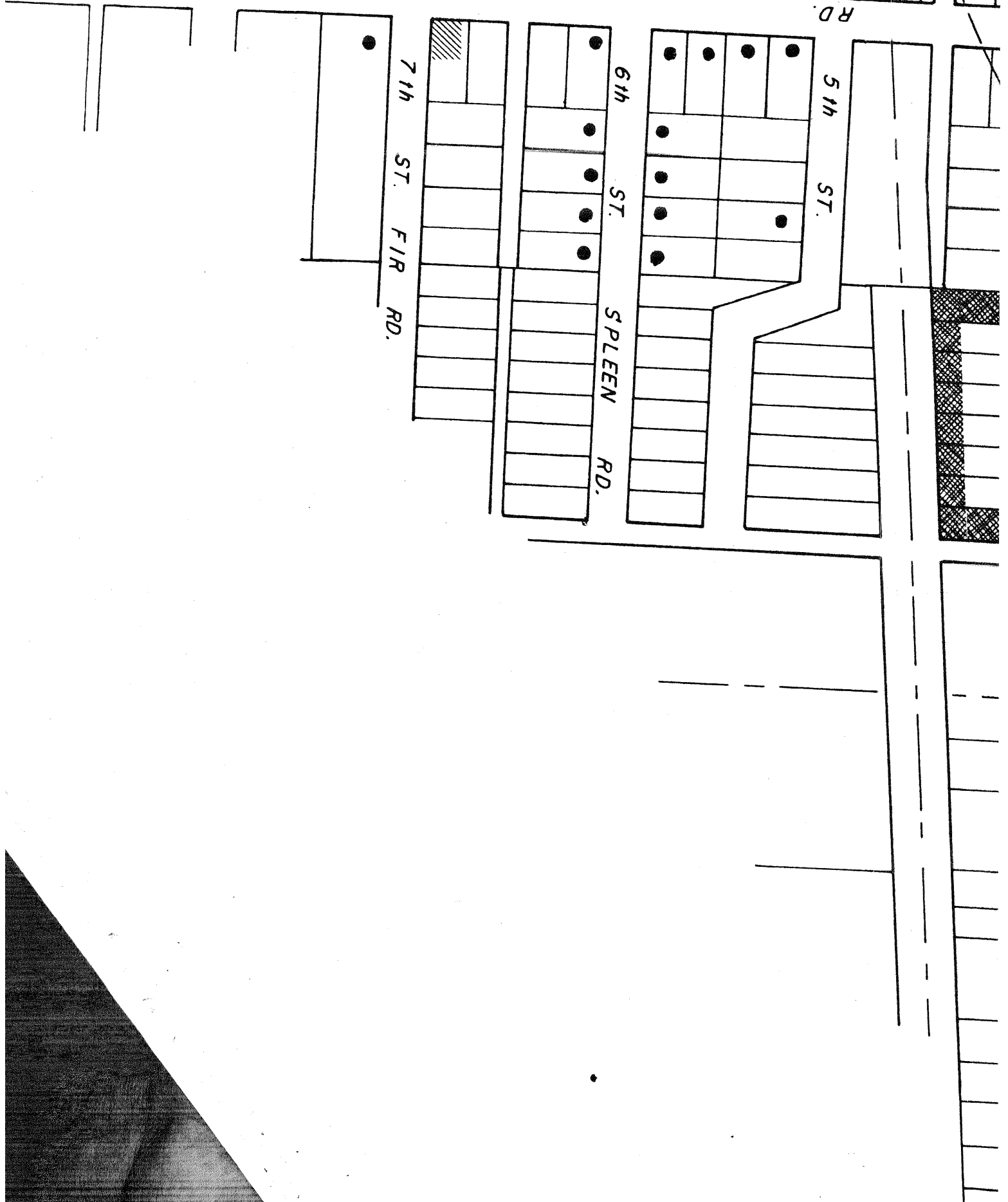
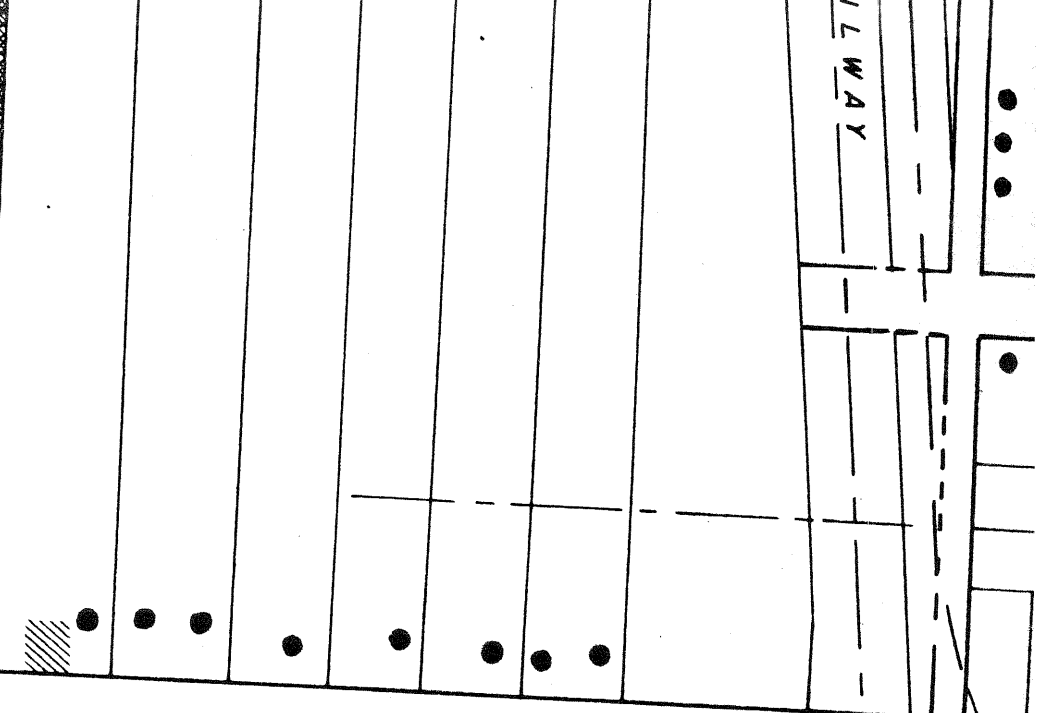

This map has been compiled from existing Municipal maps. See Index Map for other Sheets. See Legend Sheet for definition of Land Use symbols.

The Lower Mainland Regional Planning Board does not assume responsibility for errors or omissions on this map.

DISTR
SUBDIVISIO
LOWER MAINLAND

REVISED
 REVISED INFO. JUN
 REVISED DEC
 REVISED D
 REVISED
 REVISED
 B.C.
 BOARD OF
 PLANNING
 SURREY
 LAND USE





1100 BRIDGE

RAILWAY

C. N.

BROWNSVILLE

MILLS

S P U R

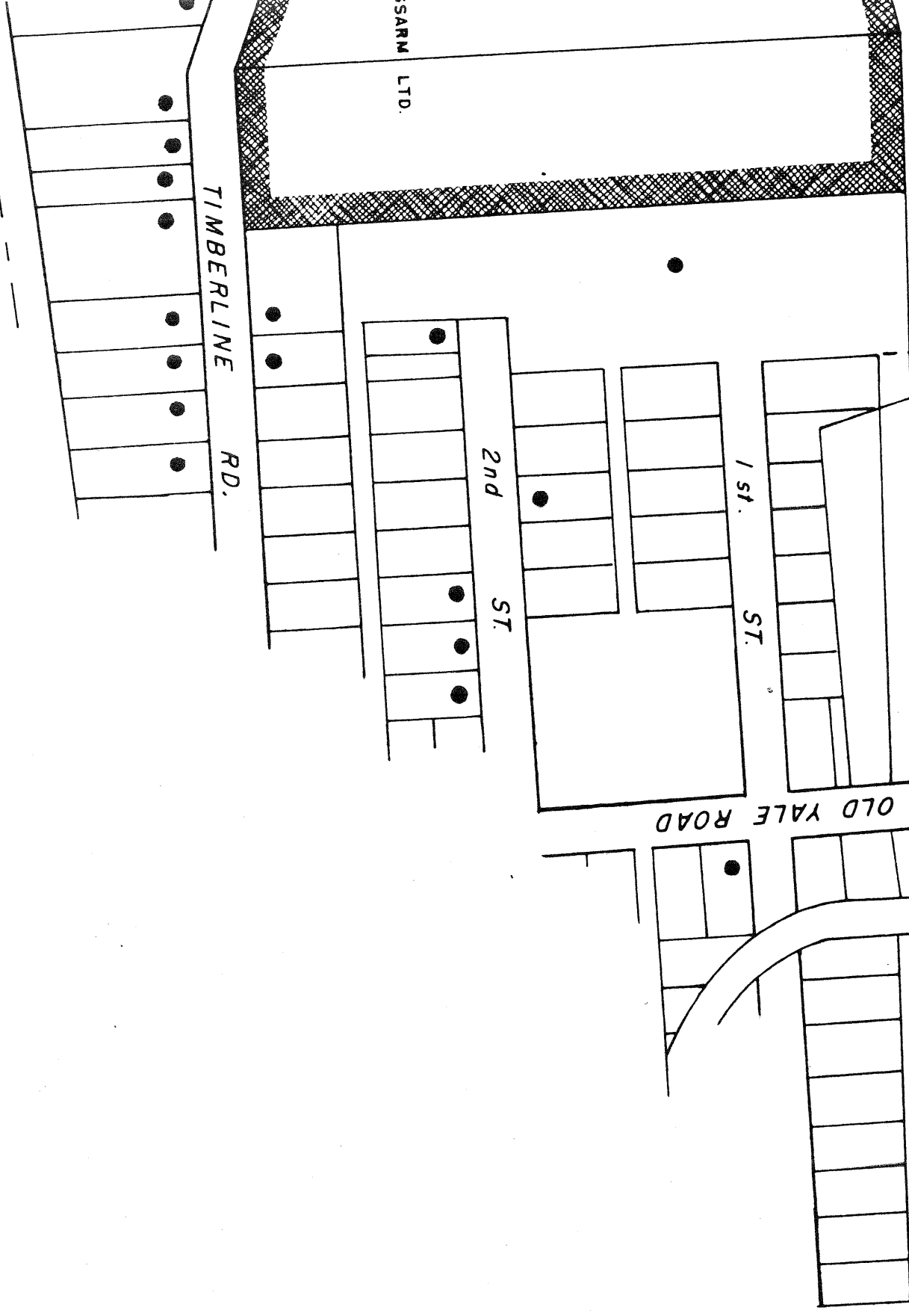
OLD YALE ROAD

1st ST.

2nd ST.

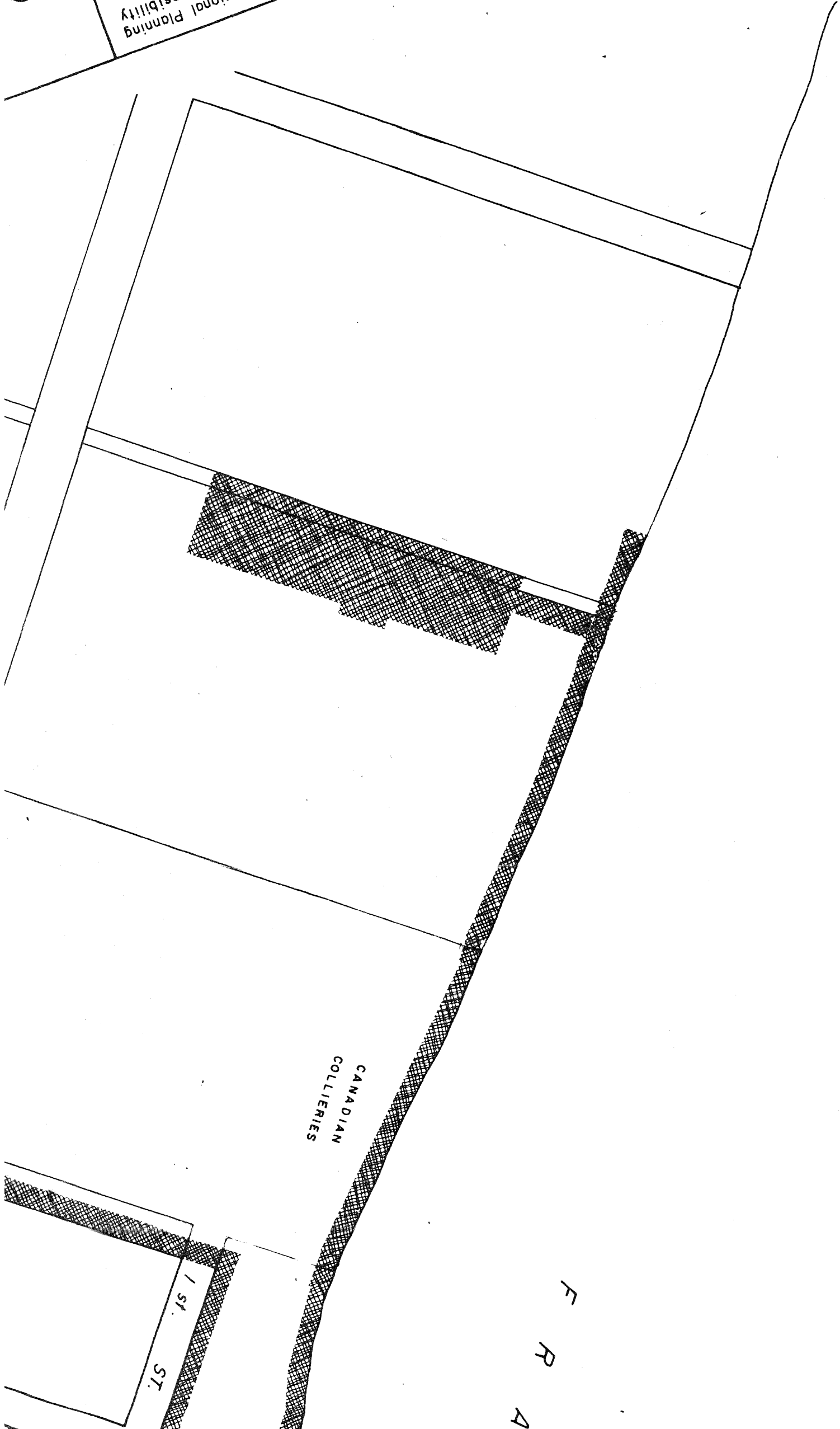
TIMBERLINE RD.

SARM LTD.



Lower Mainland Regional Planning
not assume responsibility
for actions on this map.

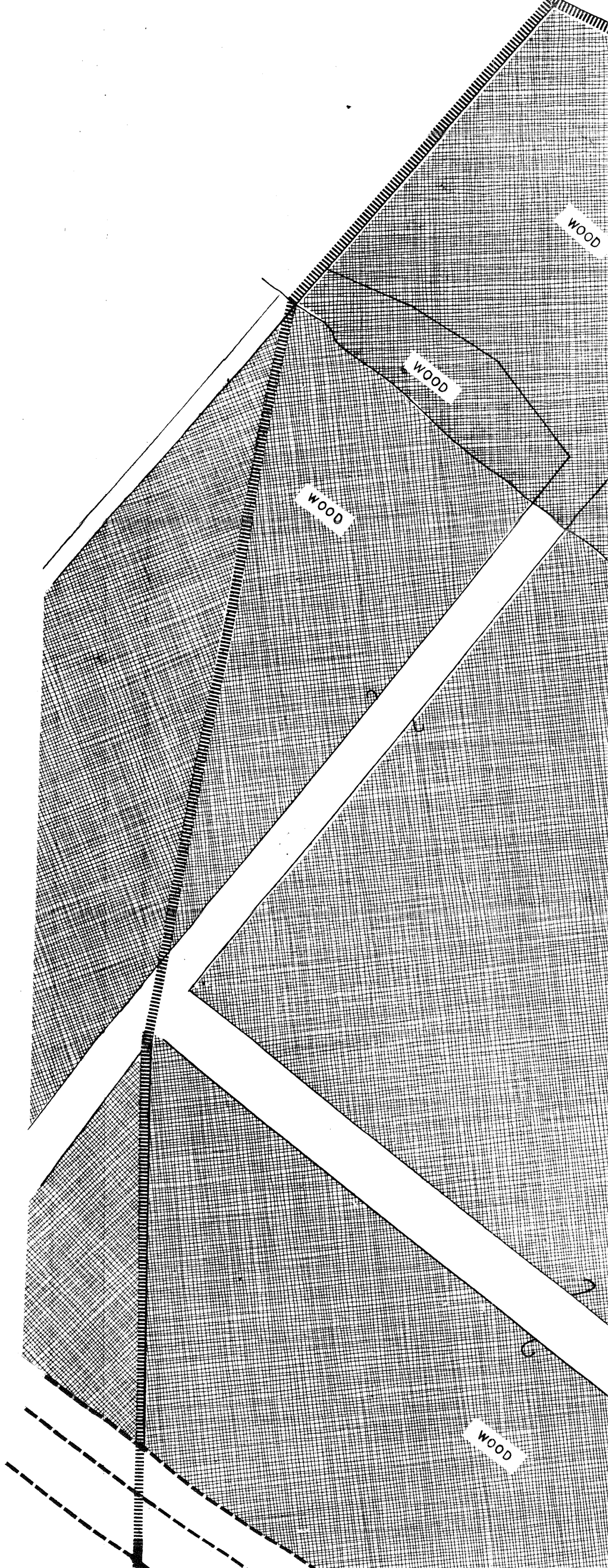
CS



CANADIAN
COLLIERIES

1 ST.
ST.

F
R
A




























SURREY


























S9

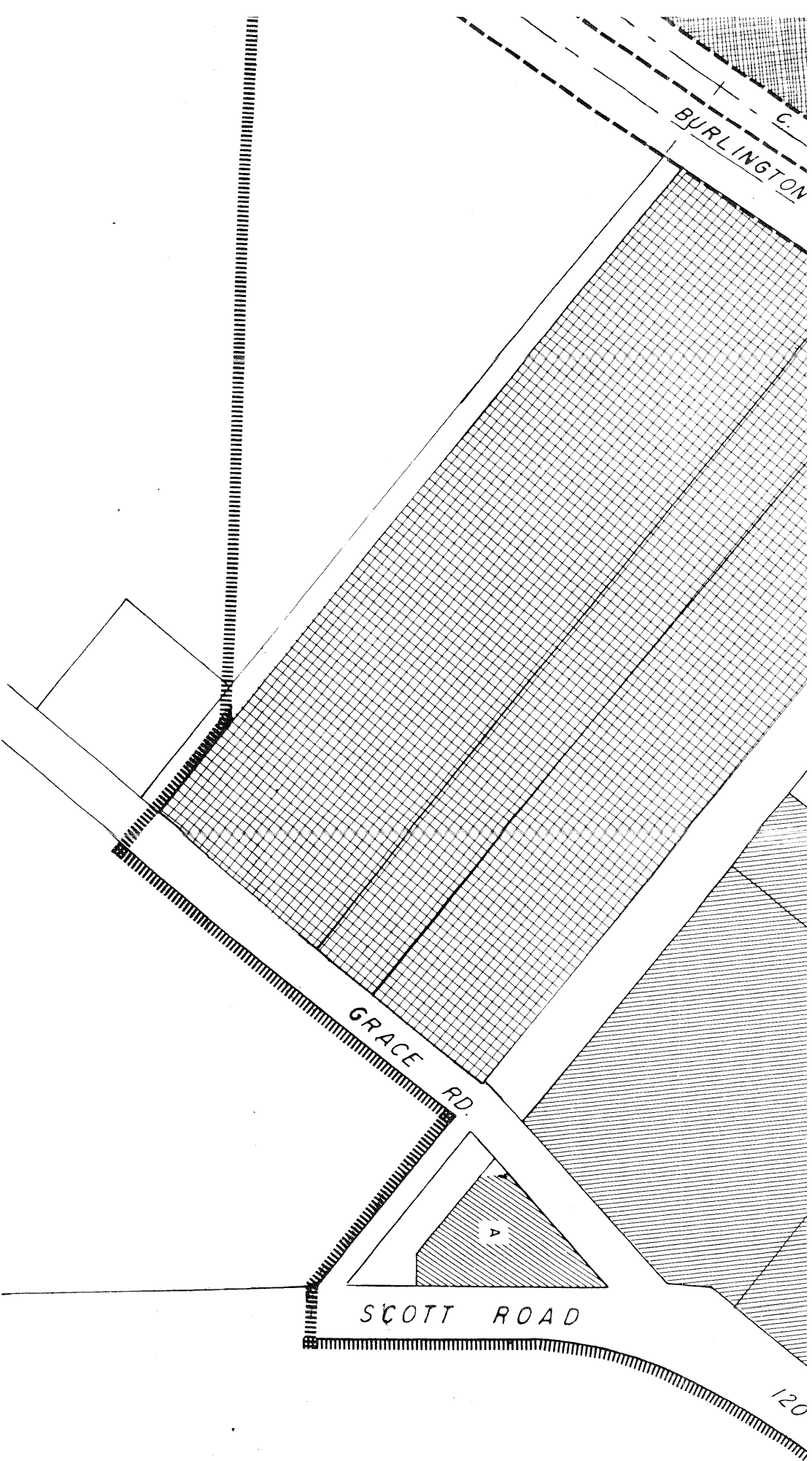
REVISED JUNE 1980

LEGEND





- | | | | | | | | | | | | |
|---|--|---|---|---|--|---|--|---|---------------------------------------|---|----|
|  | SINGLE FAMILY DWELLING |  | CLUSTER HOUSING
(NUMBER OF UNITS) |  | MIXED RESIDENTIAL & OFFICE (INTERNAL SYMBOL DEPENDS ON RESIDENTIAL TYPE) |  | RETAIL & PERSONAL SERVICE
(A-AUTO ORIENTED RETAIL, S-SERVICE STATION, P-PARKING LOT OR STRUCTURE) |  | WHOLESALE & WAREHOUSING |  | U |
|  | DUPLEX |  | MOBILE HOME PARK (NUMBER OF CONCRETE PADS.) |  | SOCIAL & PUBLIC SERVICES
(S-SCHOOL, W-CHURCH, H-HOSPITAL ETC.) |  | HOTEL, MOTEL,
(NUMBER OF UNITS) |  | EXTRACTIVE |  | C |
|  | CONVERSION, INCLUDING BOARDING HOUSE (NUMBER OF UNITS) |  | INSTITUTIONAL RESIDENCES (DORMITORIES, NURSING HOMES, HOSTELS) |  | OFFICE |  | MANUFACTURING & PROCESSING
(FOOD, WOOD, METAL, CHEMICAL ETC.) |  | OPEN STORAGE |  | OI |
|  | APARTMENTS
(NUMBER OF UNITS) |  | MIXED RESIDENTIAL & RETAIL
(INTERNAL SYMBOL DEPENDS ON RESIDENTIAL TYPE) |  | RETAIL & OFFICE MIXED |  | |  | TRANSPORT & TRANSPORTATION FACILITIES |  | IN |



- | | | | | | | |
|---|--|--|---|---|---|--|
| <p>  SINGLE FAMILY DWELLING
  MOBILE HOME PARK (NUMBER OF CONCRETE PADS)
  INSTITUTIONAL RESIDENCES (DORMITORIES, NURSING HOMES, HOSTELS)
  MIXED RESIDENTIAL & RETAIL (INTERNAL SYMBOL DEPENDS ON RESIDENTIAL TYPE) </p> | <p>  CLUSTER HOUSING (NUMBER OF UNITS)
  INSTITUTIONAL RESIDENCES (DORMITORIES, NURSING HOMES, HOSTELS)
  MIXED RESIDENTIAL & RETAIL (INTERNAL SYMBOL DEPENDS ON RESIDENTIAL TYPE) </p> | <p>  MIXED RESIDENTIAL & OFFICE (INTERNAL SYMBOL DEPENDS ON RESIDENTIAL TYPE)
  SOCIAL & PUBLIC SERVICES (S-SCHOOL, W-CHURCH, H-HOSPITAL ETC.)
  RETAIL & OFFICE MIXED </p> | <p>  RETAIL & PERSONAL SERVICE (A-AUTO ORIENTED RETAIL, S-SERVICE STATION, P-PARKING LOT OR STRUCTURE)
  HOTEL, MOTEL (NUMBER OF UNITS)
  MANUFACTURING & PROCESSING (FOOD, WOOD, METAL, CHEMICAL ETC.) </p> | <p>  WHOLESALING & WAREHOUSING
  EXTRACTIVE
  OPEN STORAGE
  TRANSPORT & TRANSPORTATION FACILITIES </p> | <p>  UTILITIES
  COMMUNICATIONS
  OUTDOOR RECREATION
  INDOOR RECREATION </p> | <p>  AGRICULTURE & FORESTRY
  CEMETERY
  VACANT
  CELL BOUNDARY </p> |
|---|--|--|---|---|---|--|



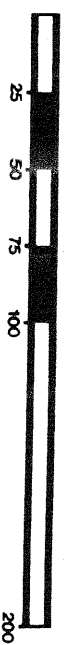
624.7 gbb

-  AGRICULTURE & FORESTRY
-  CEMETERY
-  VACANT
-  CELL BOUNDARY

LAND USE SURREY

GREATER VANCOUVER REGIONAL DISTRICT PLANNING DEPARTMENT

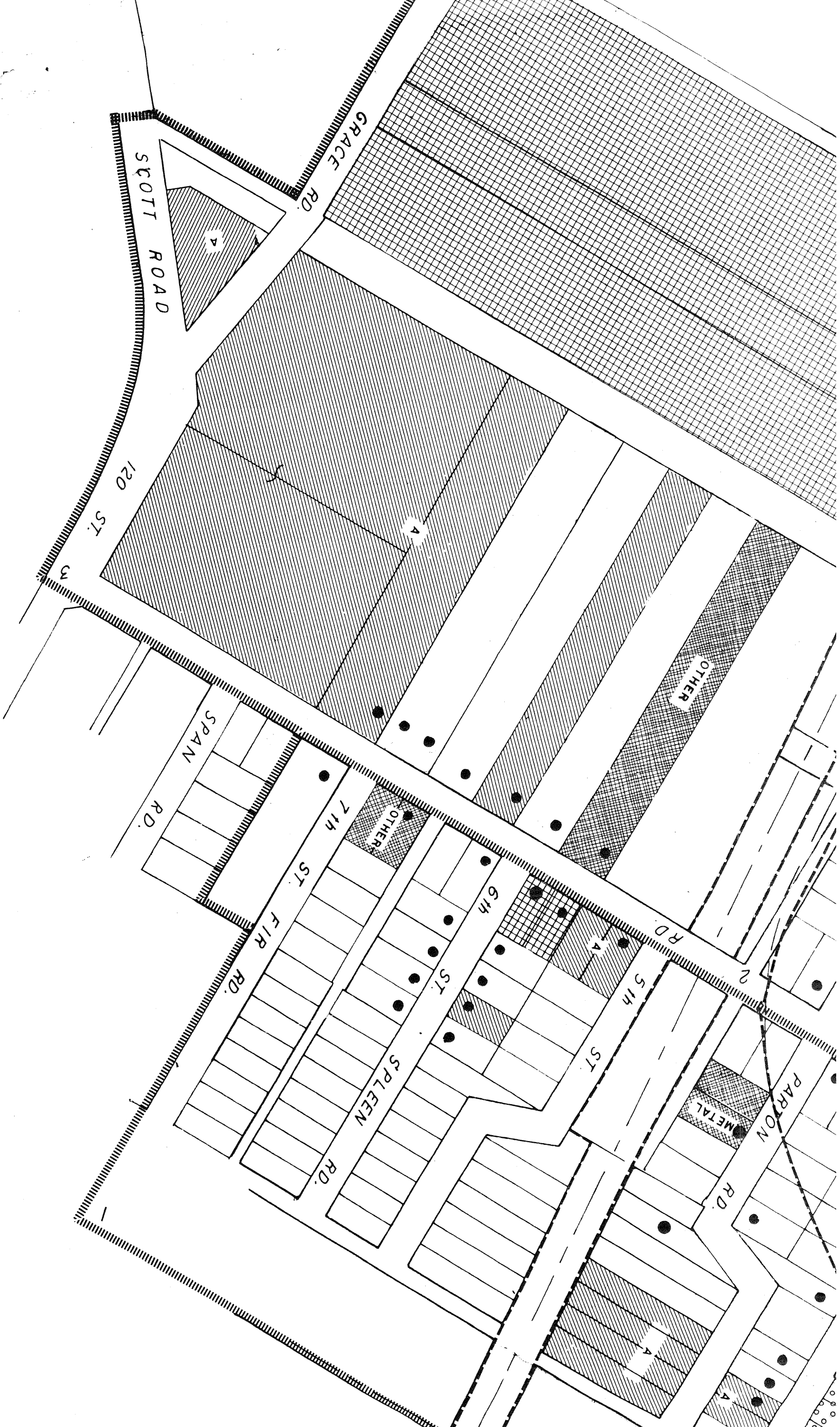
SCALE IN METERS



SURREY

S9

REVISED JUNE 1980.



SCOTT ROAD

GRACE RD

120 ST

SPAN RD

714 ST

FIR RD

SPLEEN RD

644 ST

514 ST

444 ST

214 ST

PARSON RD

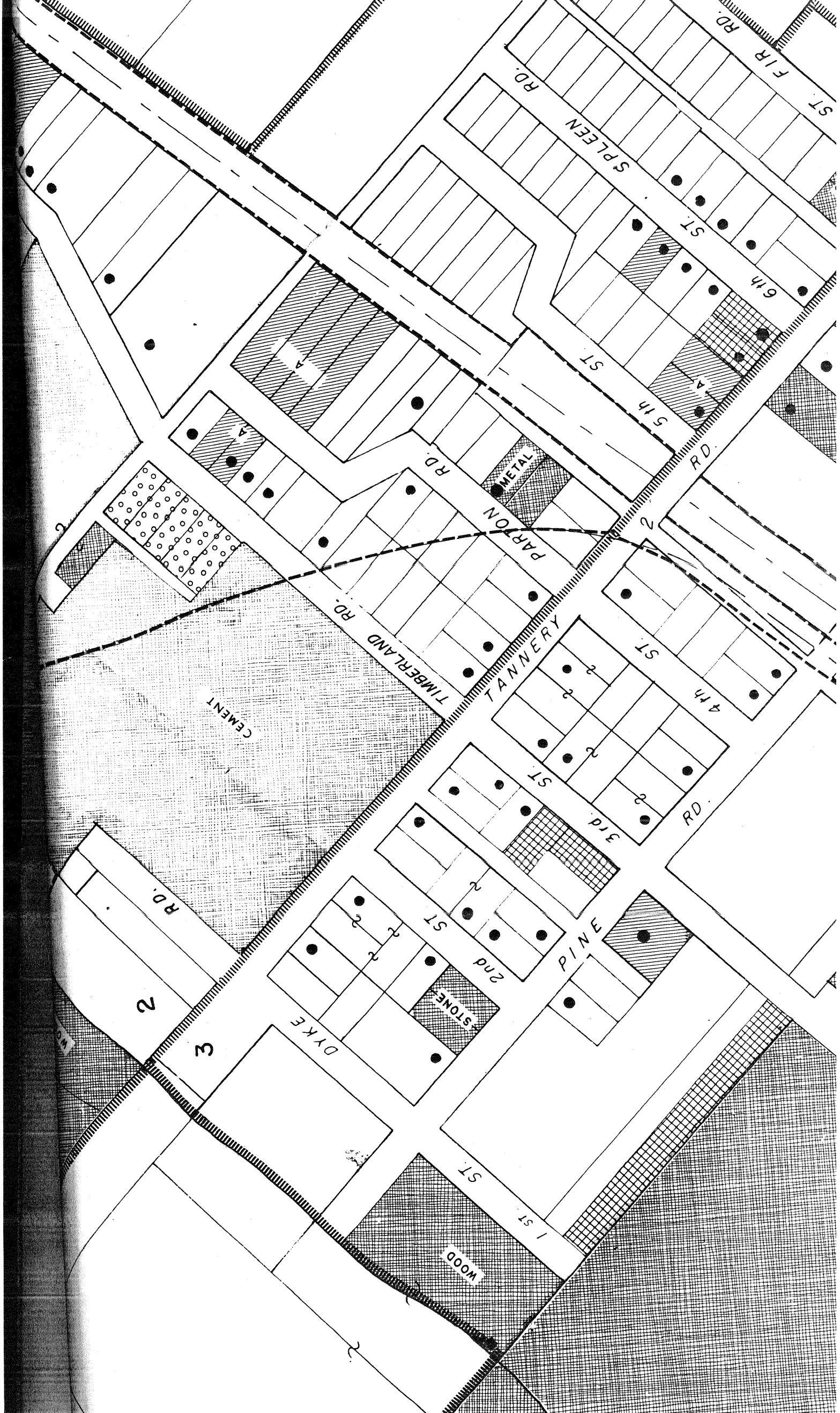
OTHER

OTHER

METAL

3

2



FIR RD.
ST.

SPLLEN RD.

6th

ST.

5th

ST.

RD.

PARON RD.

METAL

TANNER RD.

TANNERY

4th

ST.

CEMENT

TIMBERLAND RD.

3rd

ST.

RD.

RD.

2

2nd

ST.

PINE

STONE

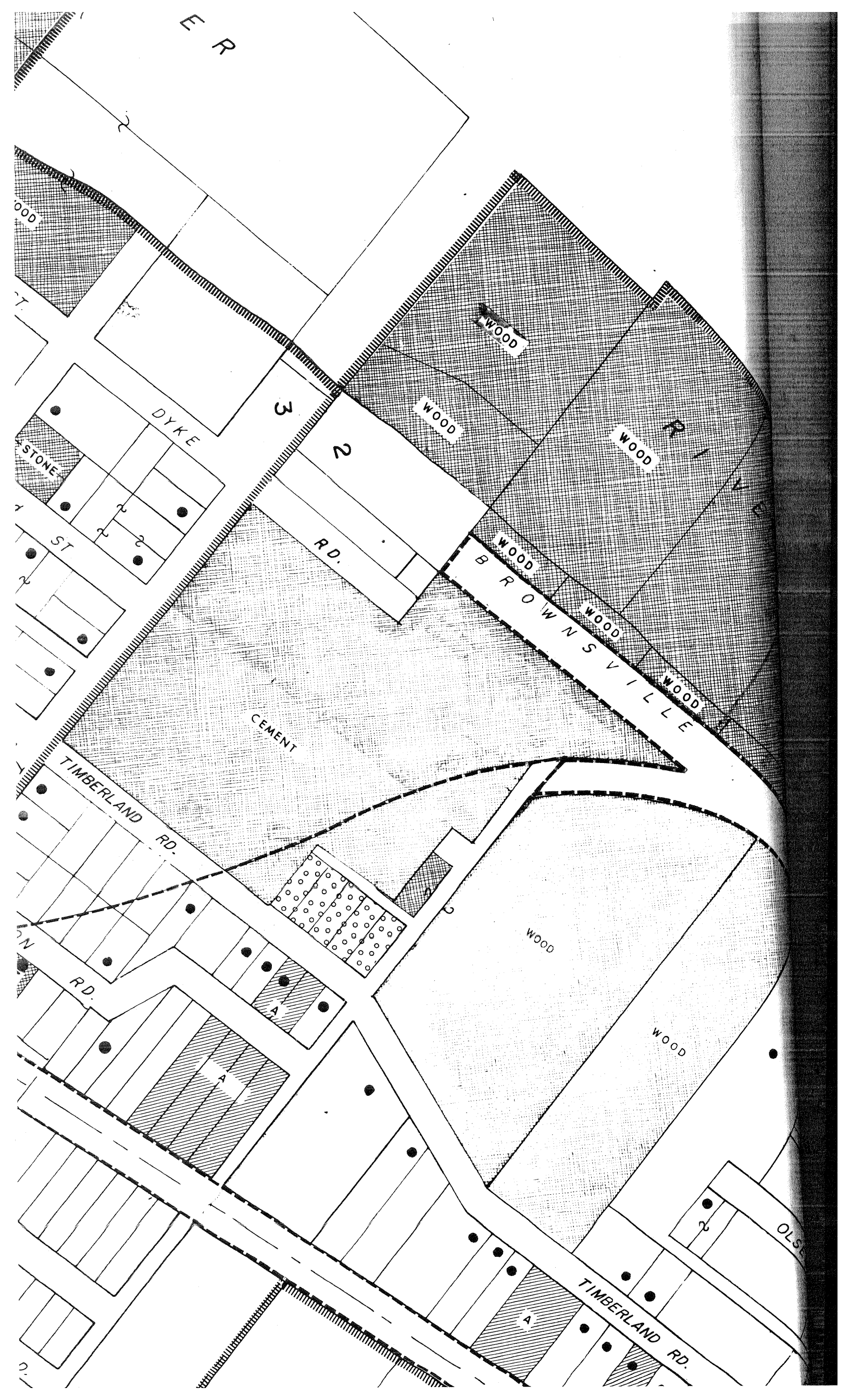
DYKE

3

WOOD

1st

ST.



F R

WOOD

WOOD

WOOD

WOOD

DYKE

3

2

RD.

STONE

ST

WOOD

WOOD

WOOD

BROWN SVILLE

CEMENT

TIMBERLAND RD.

WOOD

WOOD

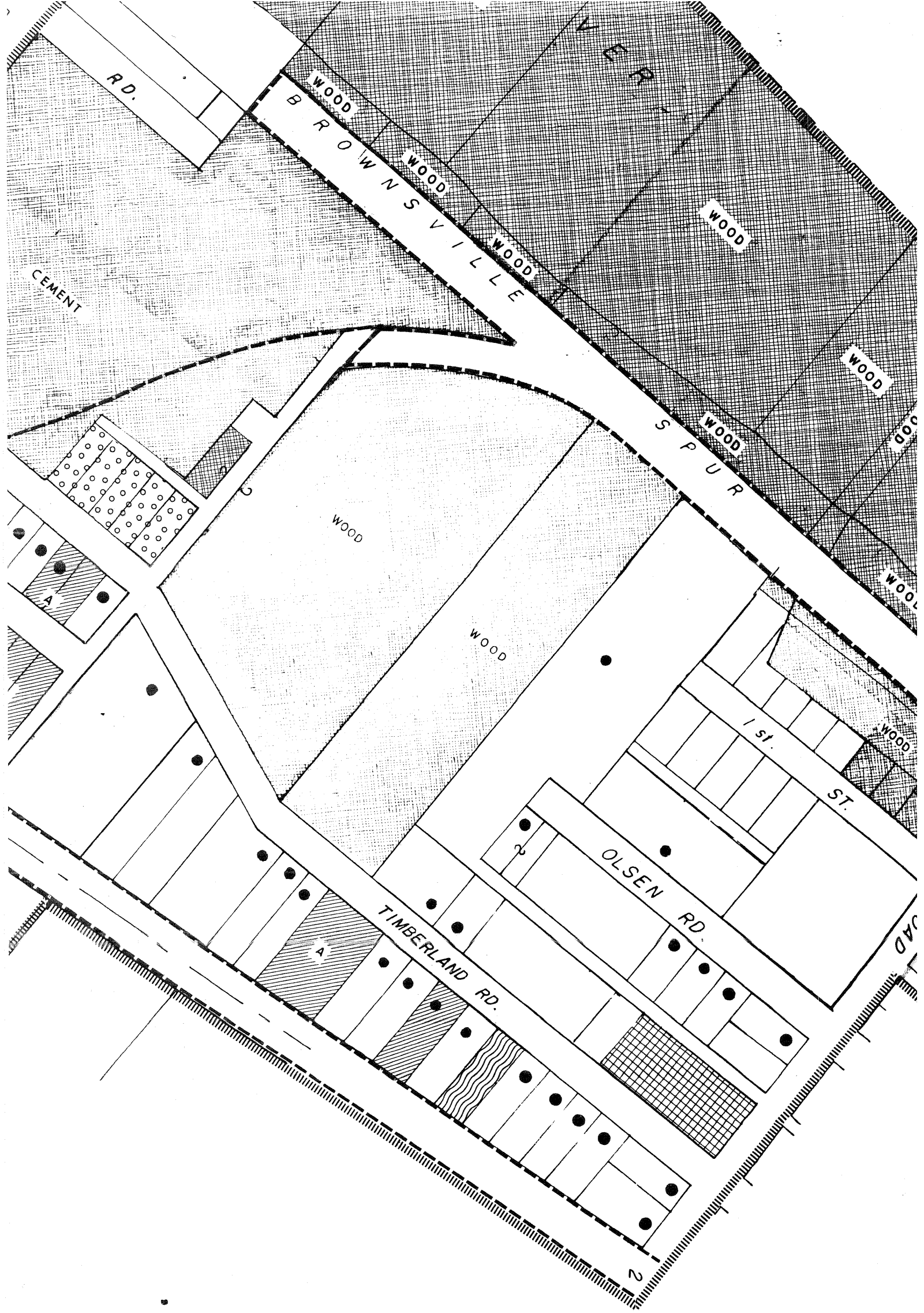
RD.

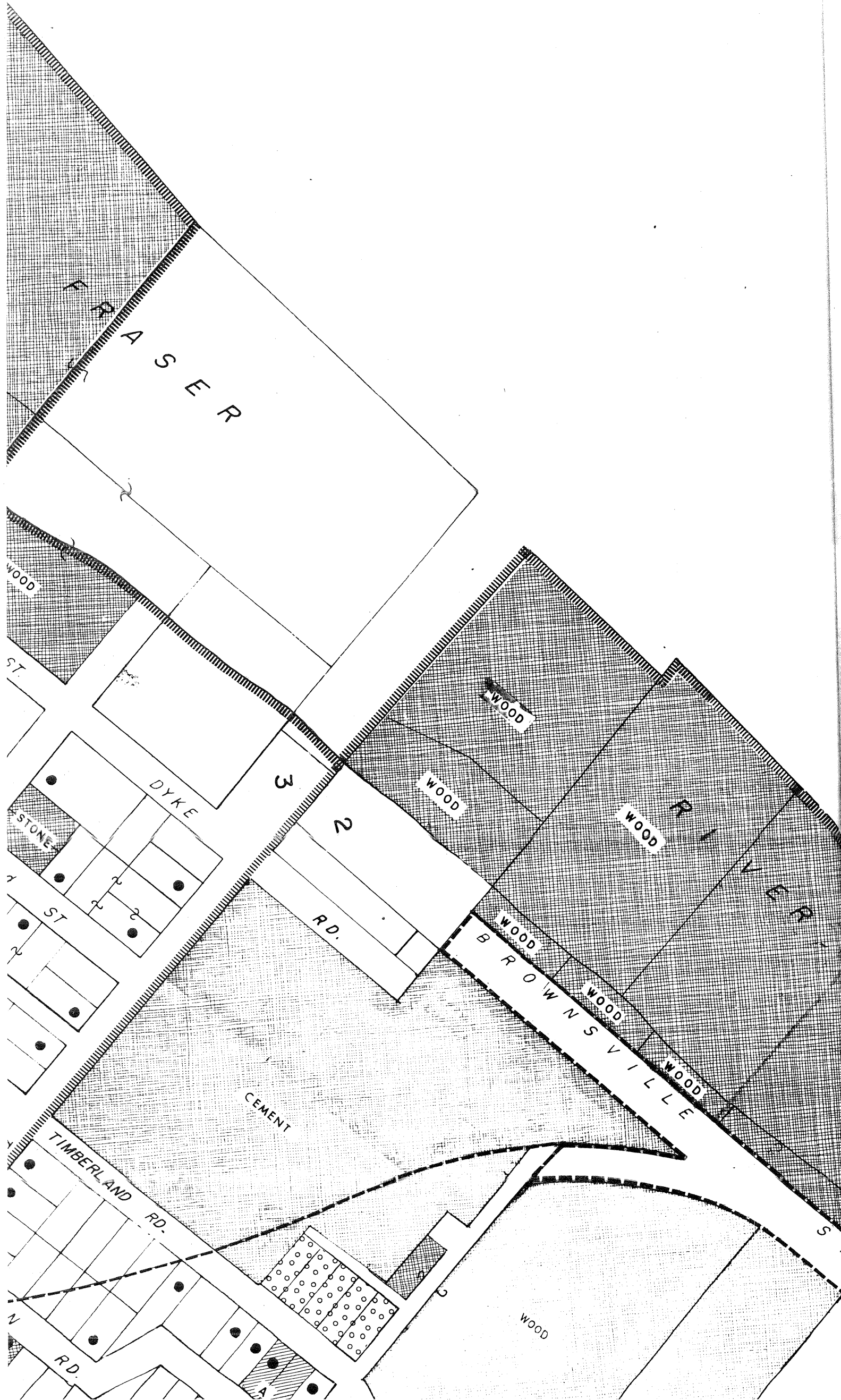
A

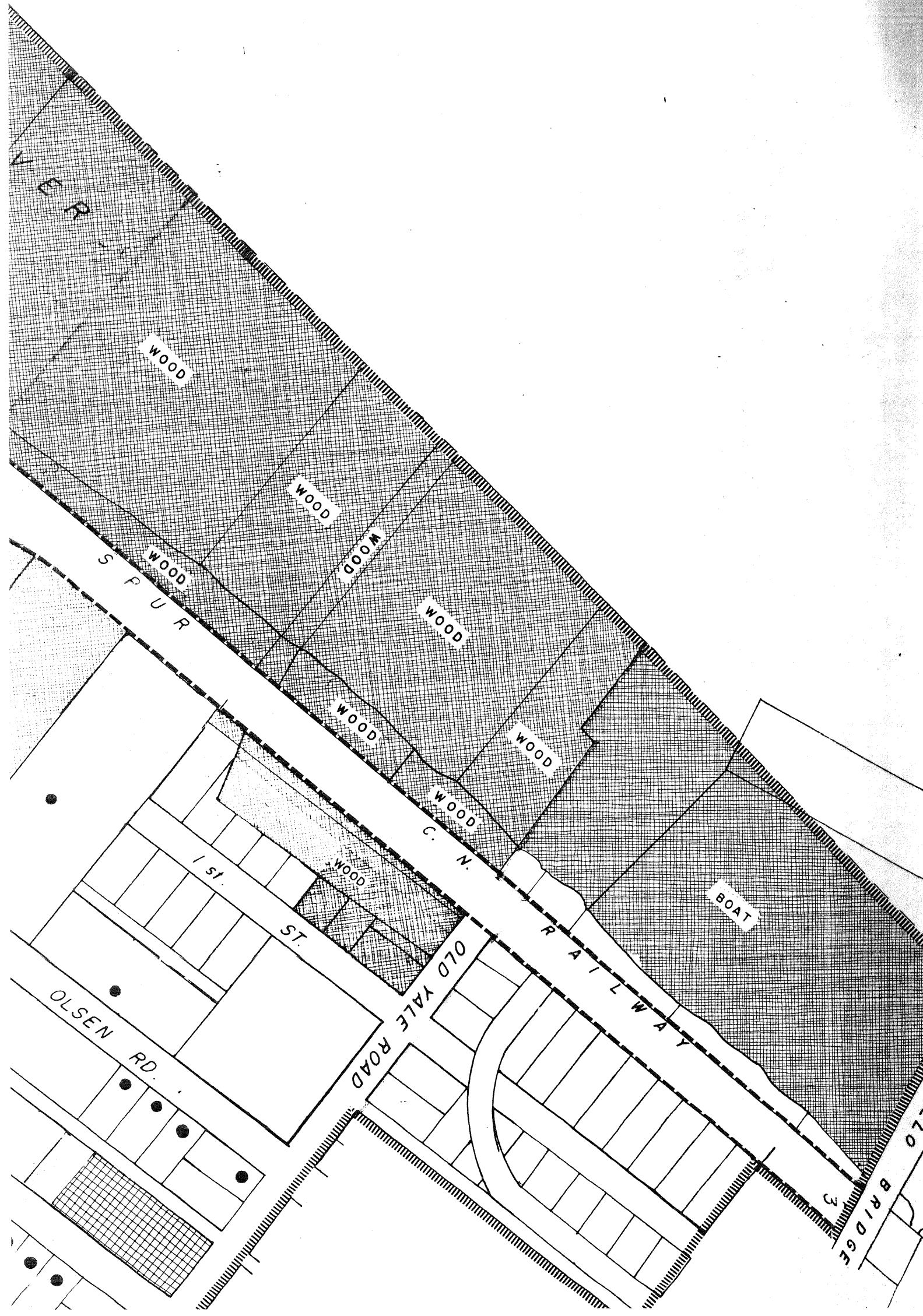
TIMBERLAND RD.

OLSON

A







P R A S E

WOOD

WOOD

1 ST

WOOD


WOOD

WOOD


WOOD

WOOD

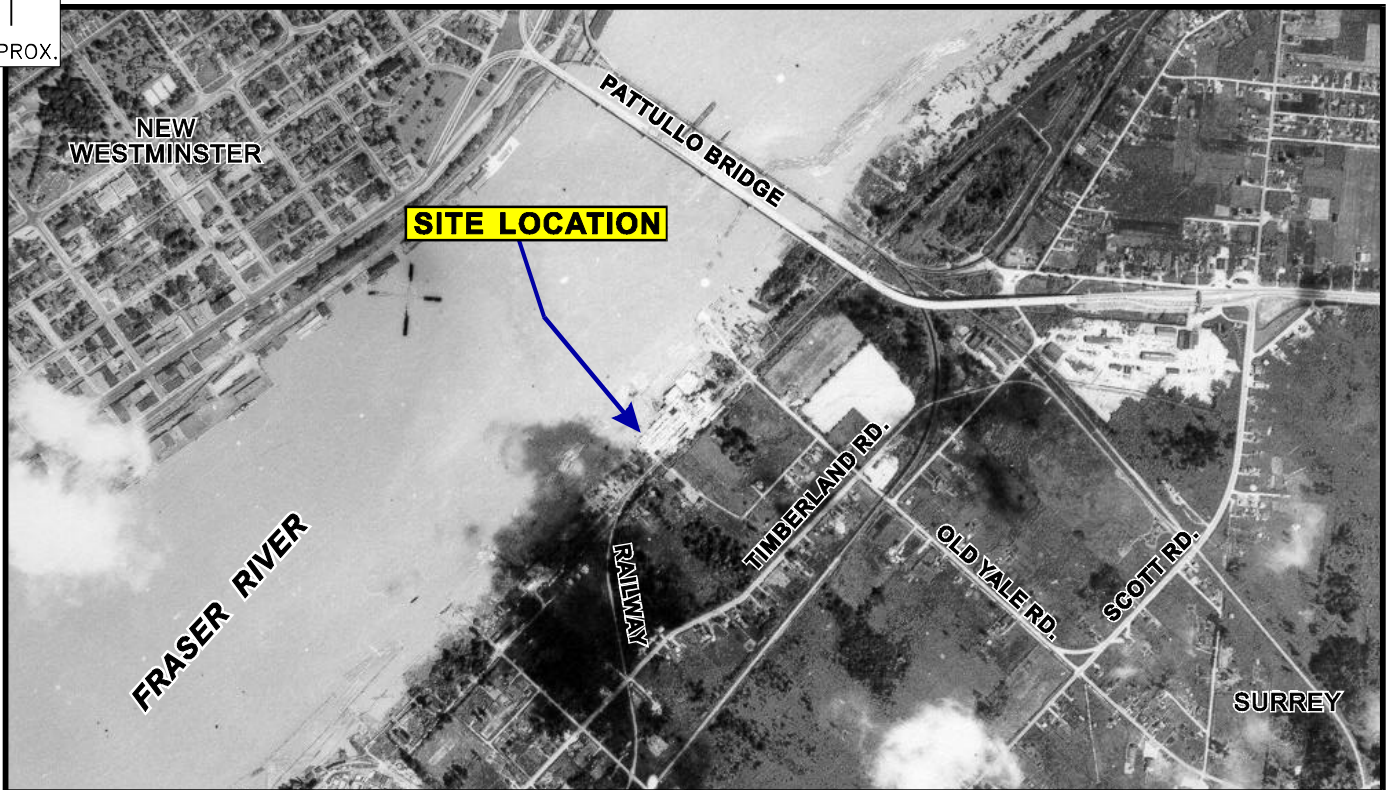
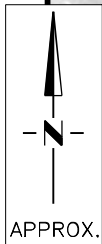
WOOD



APPENDIX G
Aerial Photographs



1932 AERIAL VIEW



1948 AERIAL VIEW



HEMMERA

PHASE I ENVIRONMENTAL SITE ASSESSMENT
BROWNSVILLE SITE, SURREY, BC

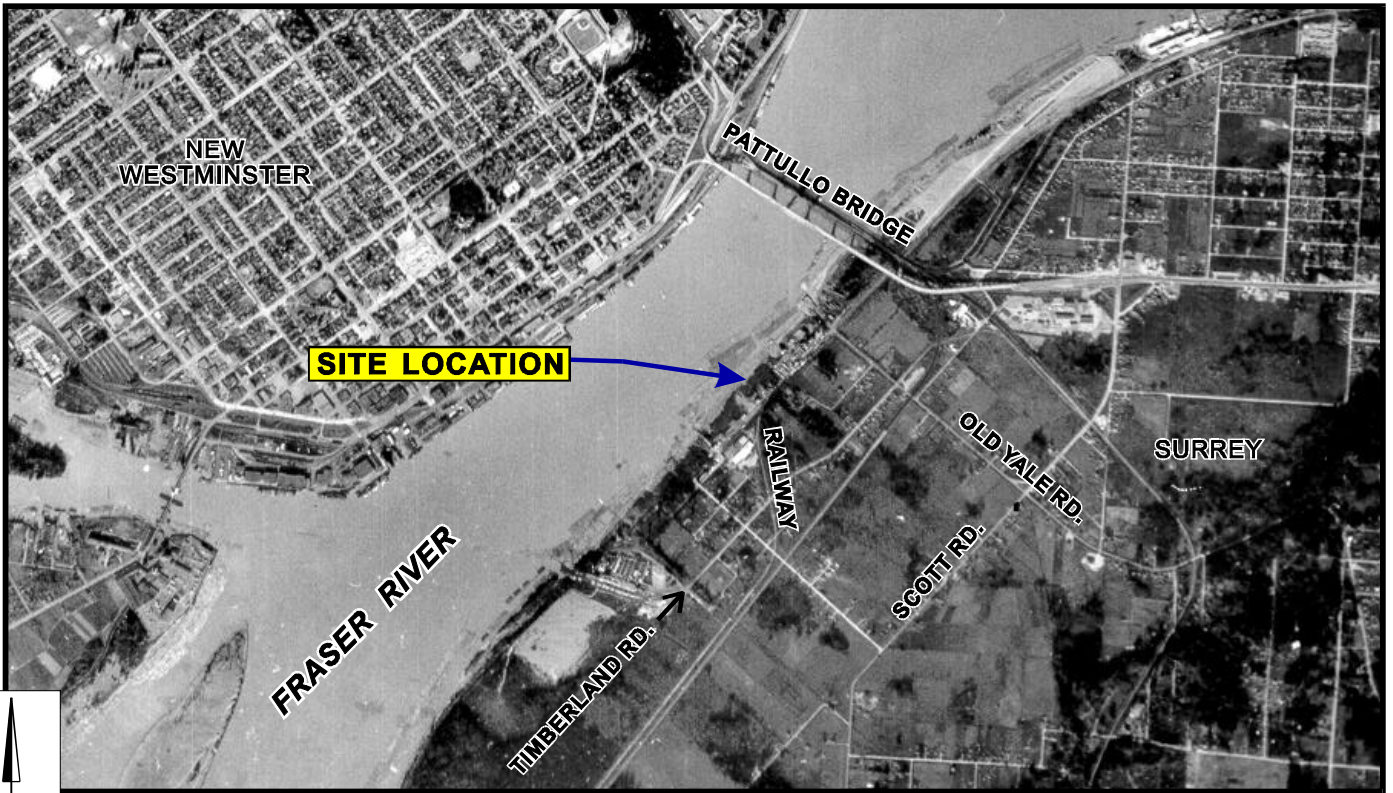
**1932 & 1948
AERIAL PHOTOGRAPHS**

CLIENT:
FRASER RIVER PORT AUTHORITY

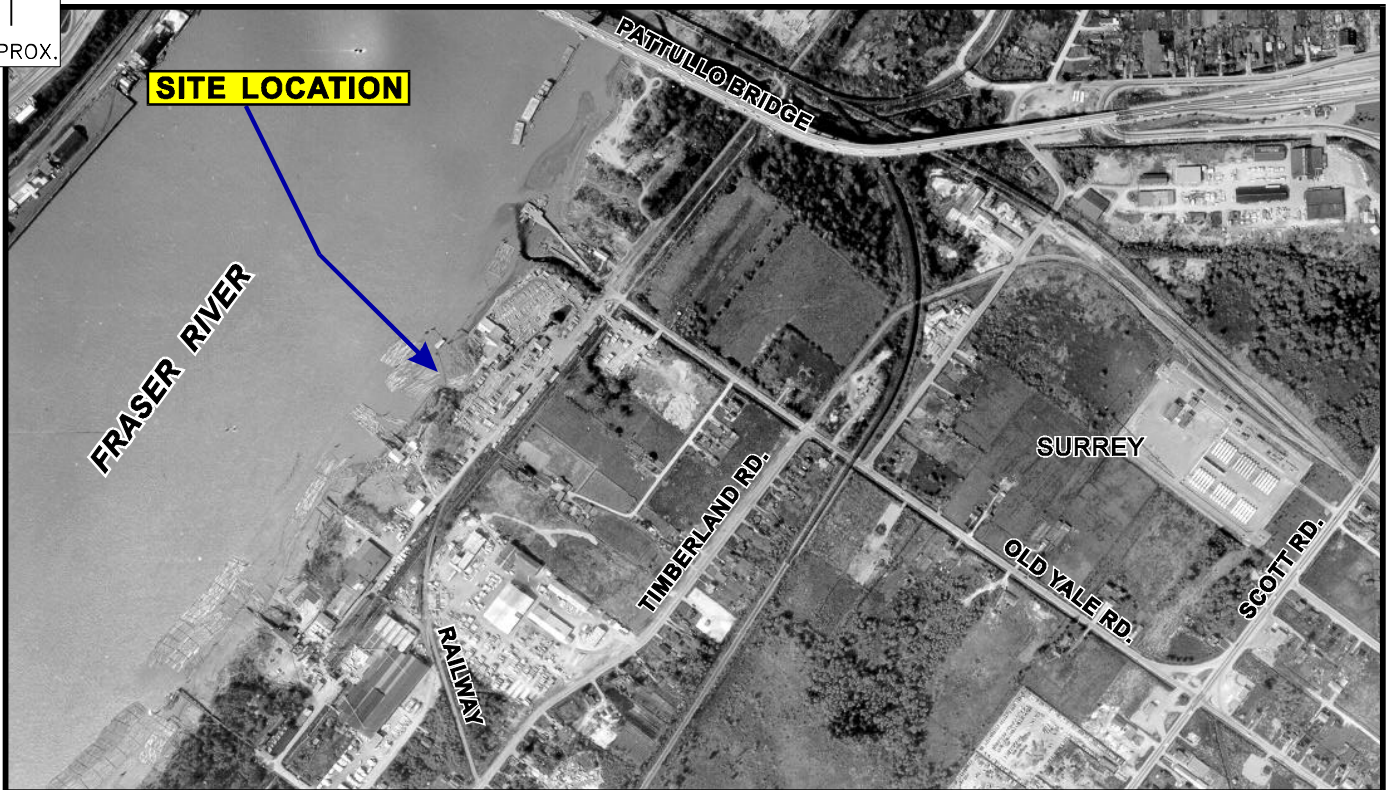
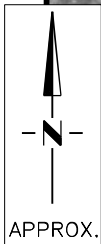
PROJECT No.
405-003.01

APPENDIX G

Aerials32-48



1952 AERIAL VIEW



1963 AERIAL VIEW



HEMMERA

PHASE I ENVIRONMENTAL SITE ASSESSMENT
BROWNSVILLE SITE, SURREY, BC

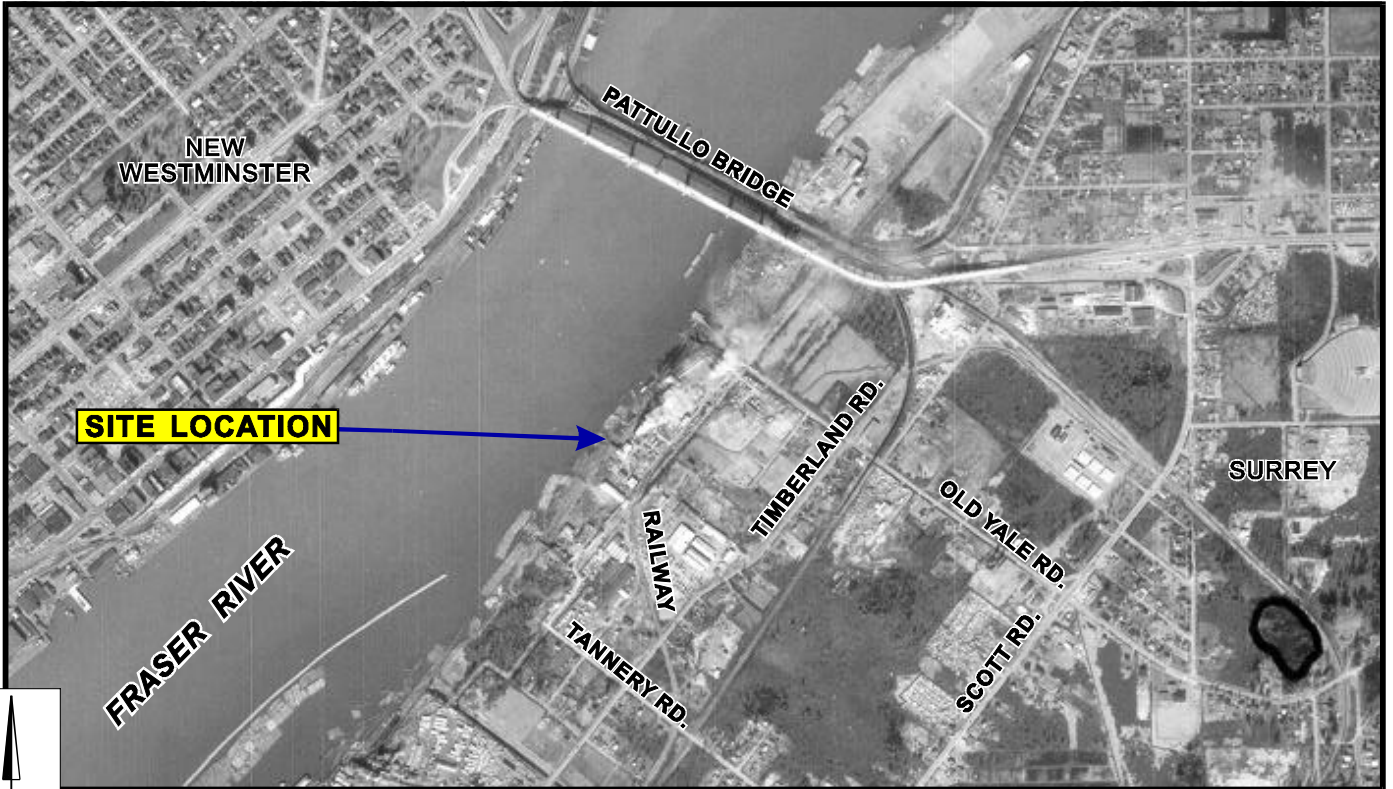
**1952 & 1963
AERIAL PHOTOGRAPHS**

CLIENT:
FRASER RIVER PORT AUTHORITY


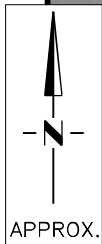
PROJECT No.
405-003.01

APPENDIX G

Aerials52-63



1971 AERIAL VIEW



1979 AERIAL VIEW



HEMMERA

PHASE I ENVIRONMENTAL SITE ASSESSMENT
BROWNSVILLE SITE, SURREY, BC


**1971 & 1979
AERIAL PHOTOGRAPHS**

CLIENT:
FRASER RIVER PORT AUTHORITY

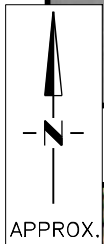
PROJECT No.
405-003.01

APPENDIX G

Aerials71-79



1984 AERIAL VIEW



1994 AERIAL VIEW



HEMMERA

PHASE I ENVIRONMENTAL SITE ASSESSMENT
BROWNSVILLE SITE, SURREY, BC

**1984 & 1994
AERIAL PHOTOGRAPHS**

CLIENT:
FRASER RIVER PORT AUTHORITY


PROJECT No.
405-003.01

APPENDIX G

Aerials84-94



2004 AERIAL VIEW

 HEMMERA	PHASE I ENVIRONMENTAL SITE ASSESSMENT BROWNSVILLE SITE, SURREY, BC		
	2004 AERIAL PHOTOGRAPH		
CLIENT: FRASER RIVER PORT AUTHORITY	PROJECT No. 405-003.01	APPENDIX G	Aerial2004

APPENDIX H
Archaeological Search

Thank You For Filling Out This Form

Below is what you submitted to ARCWEBFEEDBACK@gems1.gov.bc.ca on Monday, April 10, 2006 at 15:29:32

Terms Accepted?: Yes

Name: Seth Kingsbury

Affiliation: Hemmera

Address: suite 250, 1380 Burrard Street

City: Vancouver

Province: BC

Postal Code: V6Z 2H3

Phone: 604-669-0424

Fax: 604-669-0430

Email Address: skingsbury@hemmera.com

Why Required: Phase 1 PSI, Brownsville Site, Surrey, BC

Third Party: Fraser River Port Authority

Data Requested: The Brownsville Site includes the following Parcels/Lots PID – 012-878-308 – Parcel Rem C district lot 5 group 2 PID – 000-732-770 – Lot 7, district lot 4 group 2 plan 2620 PID – 000-732-664 – Lot 8, district lot 4 group 2 plan 2620 PID – 012-878-260 – Parcel A, district lot 6 group 2 PID – 012-878-278 – Parcel B, district lot 6 group 2 PID – 012-878-286 – Parcel C, district lot 6 group 2

Adobe PDF?: Yes

Submit : Submit Form

[FormMail](#)© Matt Wright
A Free Product of [Matt's Script Archive, Inc.](#)

Seth Kingsbury

From: McMurdo, John TSA:EX [John.McMurdo@gov.bc.ca]
Sent: Monday, April 10, 2006 4:02 PM
To: Seth Kingsbury
Subject: Archaeological Review: Brownsville Site

Hello Seth,
There are no archaeological sites currently recorded in the immediate area of these properties.

Regards,

John McMurdo
Coordinator, Archaeological Information Services
Archaeology Branch
Ministry of Tourism, Sport and the Arts
Phone: 250-952-4175
Fax: 250-952-4188
Visit our Website at: <http://www.tsa.gov.bc.ca/archaeology/>

-----Original Message-----

From:
Sent: Monday, April 10, 2006 3:30 PM
To: ARCWEB FEEDBACK SRM:EX
Subject: WWW Form Submission

Below is the result of your feedback form. It was submitted by
() on Monday, April 10, 2006 at 15:29:32

Terms Accepted?: Yes

Name: Seth Kingsbury

Affiliation: Hemmera

Address: suite 250, 1380 Burrard Street

City: Vancouver

Province: BC

Postal Code: V6Z 2H3

Phone: 604-669-0424

Fax: 604-669-0430

Email Address: skingsbury@hemmera.com

Why Required: Phase 1 PSI, Brownsville Site, Surrey, BC

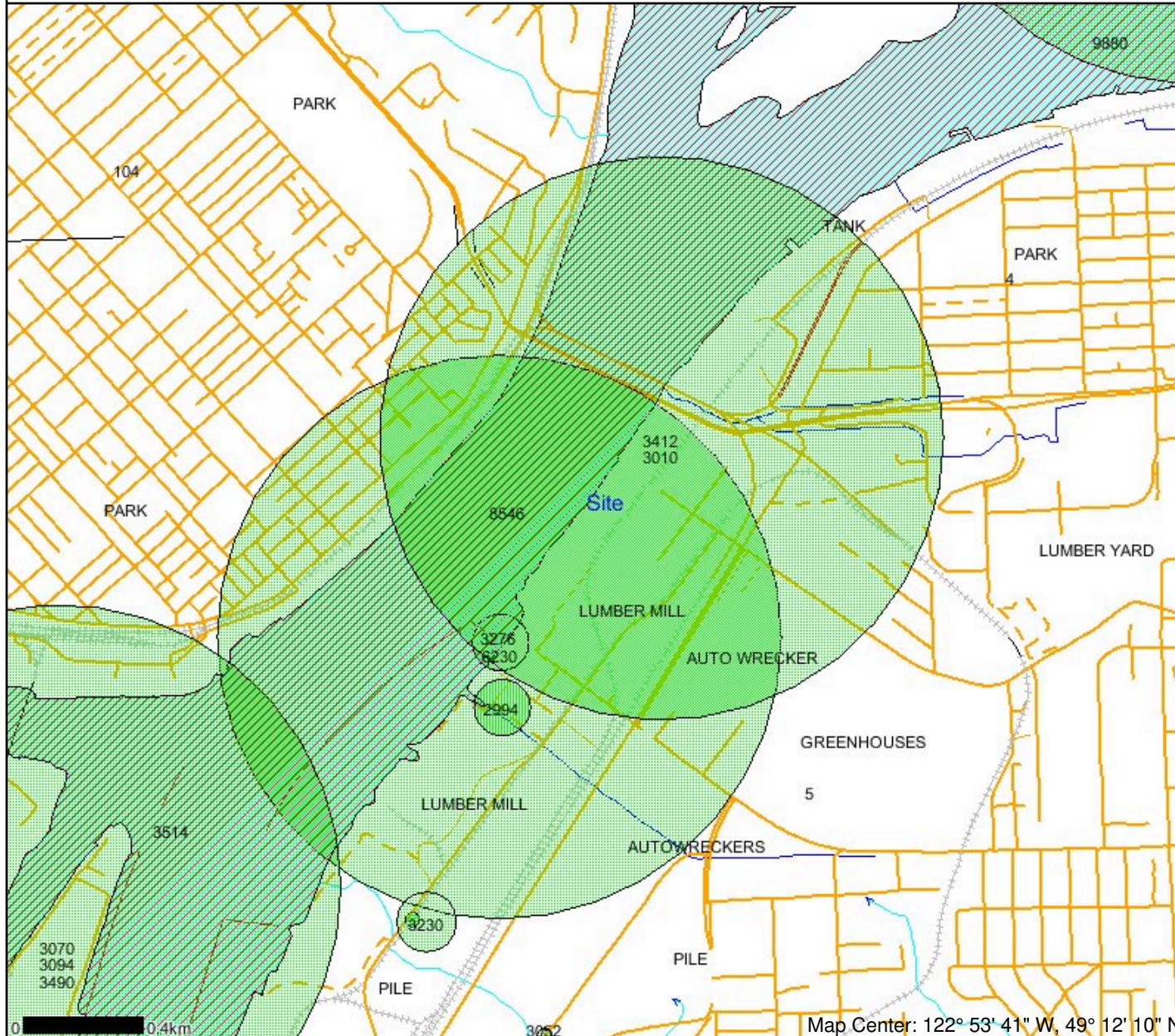
Third Party: Fraser River Port Authority

Data Requested: The Brownsville Site includes the following Parcels/Lots
PID - 012-878-308 - Parcel Rem C district lot 5 group 2
PID - 000-732-770 - Lot 7, district lot 4 group 2 plan 2620
PID - 000-732-664 - Lot 8, district lot 4 group 2 plan 2620
PID - 012-878-260 - Parcel A, district lot 6 group 2
PID - 012-878-278 - Parcl B, district lot 6 group 2

Appendix I
Conservation Data Centre Search Results

CDC - Element Occurrences and Masked Sensitive Areas

Legend



- WDIC - Waterbody Poly
-
- Element Occurrence Areas - CDC**
-
-
-
-
-
-
-
- Masked Sensitive Areas - CDC**
-
-
-
-
-
-
-
-
-
-
-
-
-
-
-
-
-
-
-
-
-
-
-
-
-
-
-
-
-
-
-
-
-
-
-
-
-
-
-
-

Scale: 1:22,249

DO NOT USE FOR NAVIGATION

Map Center: 122° 53' 41" W, 49° 12' 10" N